

Control de calidad GNSS GPS diario

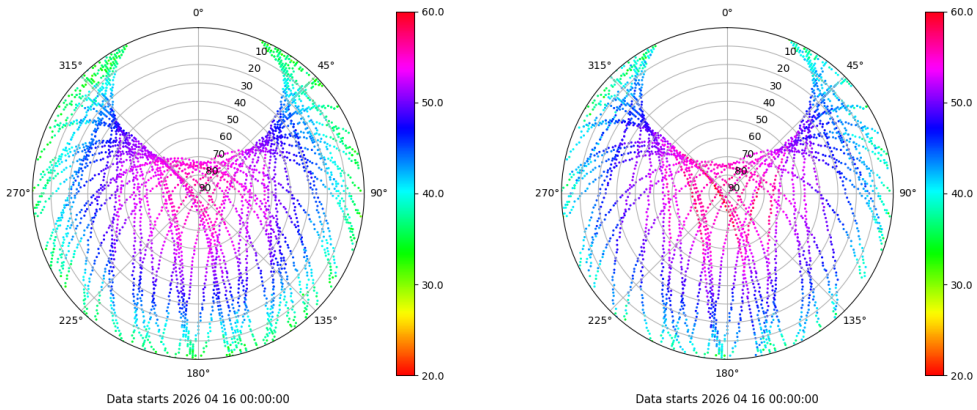
Estacion: VDGO

Fecha: 2026 04 16

Dia del año: 106

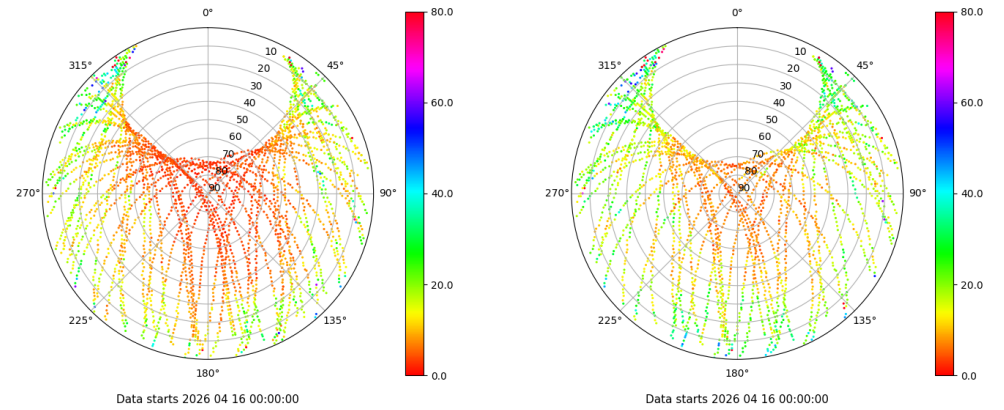
Señal-Ruido GPS L1 y L2

Skyplot for station VDGO. Signal to Noise S1C Data file VDG000ESP_R_2026106.xtr Skyplot for station VDGO. Signal to Noise S2S Data file VDG000ESP_R_2026106.xtr



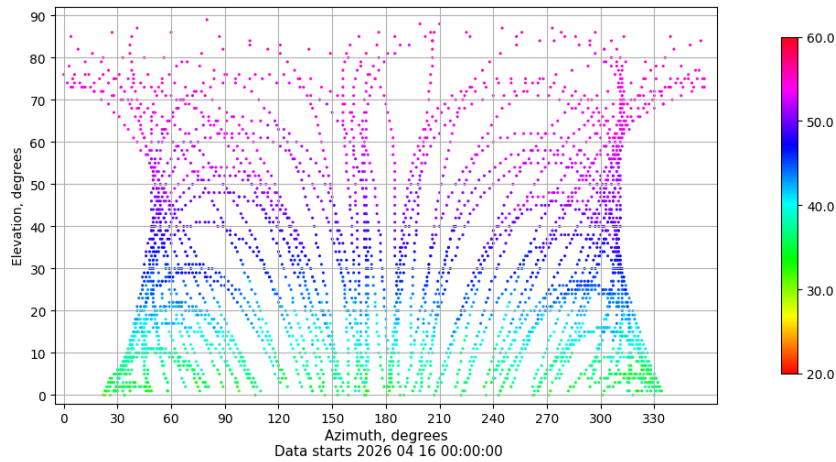
Multipath GPS L1 y L2

Skyplot for station VDGO. Parameter M1C Data file VDG000ESP_R_2026106.xtr Skyplot for station VDGO. Parameter M2S Data file VDG000ESP_R_2026106.xtr



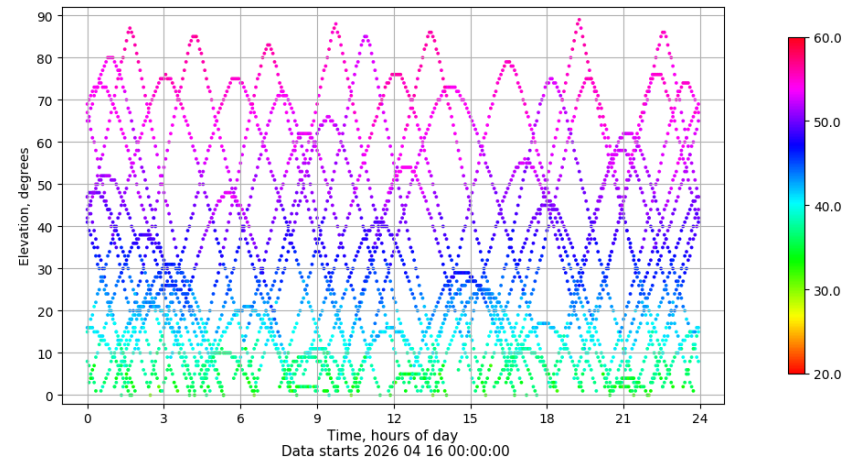
Azimuth-Elevacion

Azimuth-elevation plot for station VDGO. Signal to Noise S1C Data file VDG000ESP_R_2026106.xtr



Tiempo-Elevacion

Time-elevation plot for station VDGO. Signal to Noise S1C Data file VDG000ESP_R_2026106.xtr



Control de calidad GNSS GLO diario

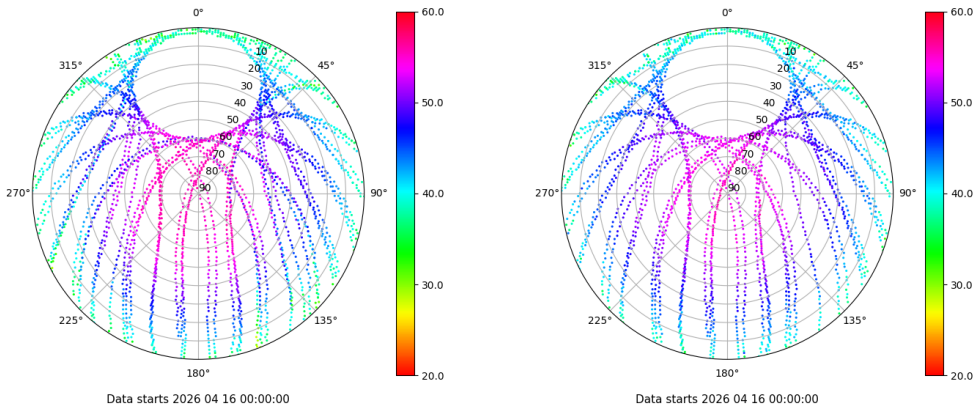
Estacion: VDGO

Fecha: 2026 04 16

Dia del año: 106

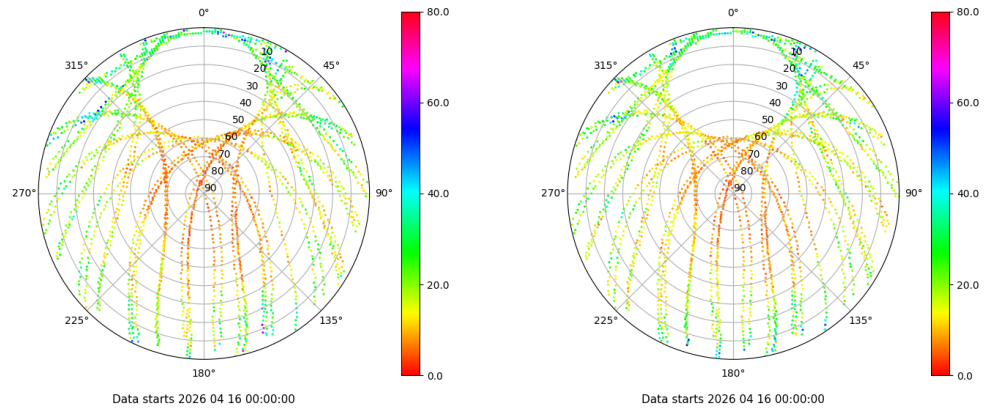
Señal-Ruido GLO L1 y L2

Skyplot for station VDGO. Signal to Noise S1C Data file VDGO00ESP_R_2026106.xtr Skyplot for station VDGO. Signal to Noise S2C Data file VDGO00ESP_R_2026106.xtr



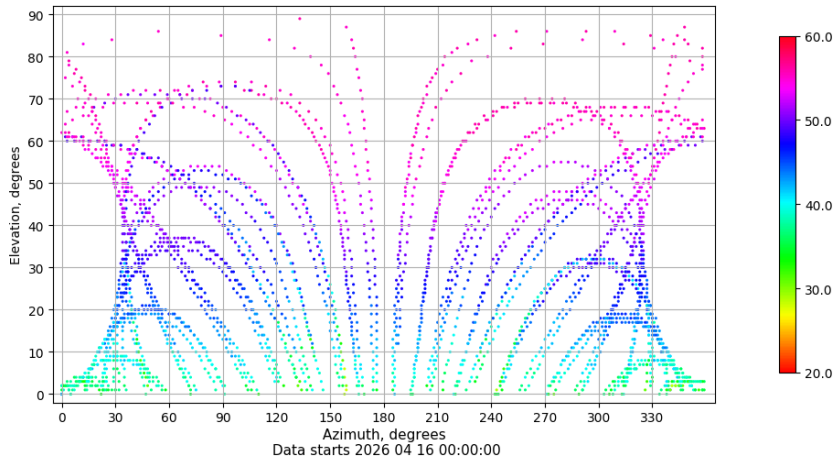
Multipath GLO L1 y L2

Skyplot for station VDGO. Parameter M1C Data file VDGO00ESP_R_2026106.xtr Skyplot for station VDGO. Parameter M2C Data file VDGO00ESP_R_2026106.xtr



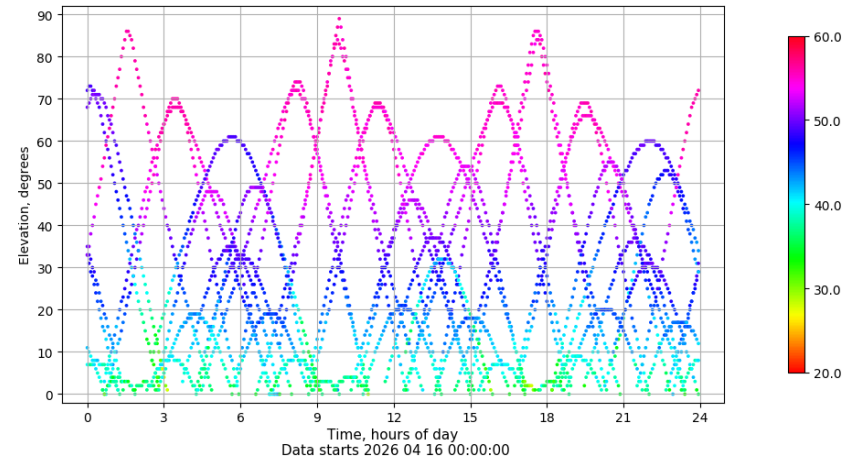
Azimut-Elevacion

Azimuth-elevation plot for station VDGO. Signal to Noise S1C Data file VDGO00ESP_R_2026106.xtr



Tiempo-Elevacion

Time-elevation plot for station VDGO. Signal to Noise S1C Data file VDGO00ESP_R_2026106.xtr



Control de calidad GNSS GAL diario

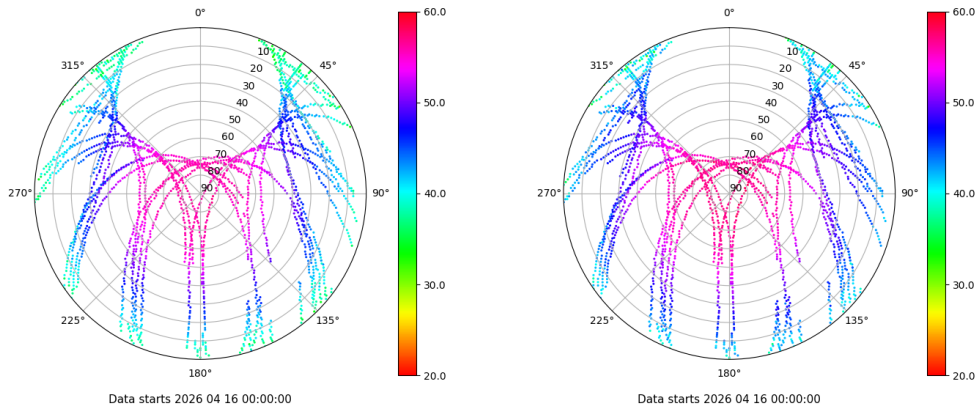
Estacion: VDGO

Fecha: 2026 04 16

Dia del año: 106

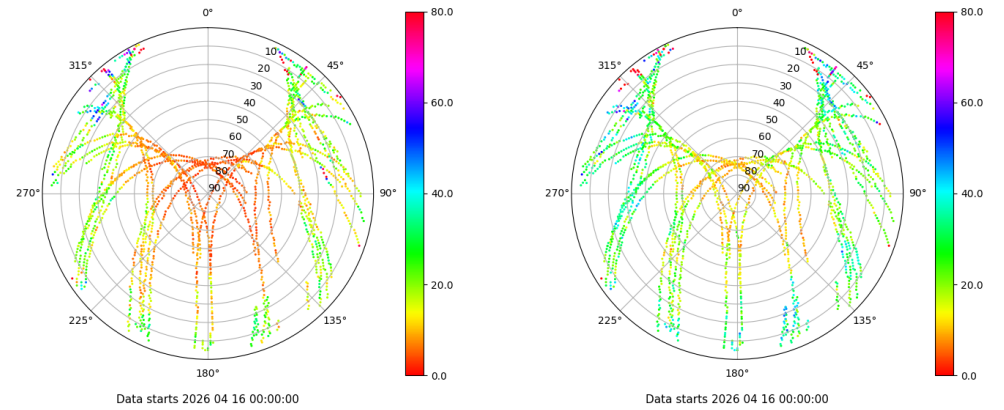
Señal-Ruido GAL E1 y E5

Skyplot for station VDGO. Signal to Noise S1C Data file VDGO00ESP_R_2026106.xtr Skyplot for station VDGO. Signal to Noise S5Q Data file VDGO00ESP_R_2026106.xtr



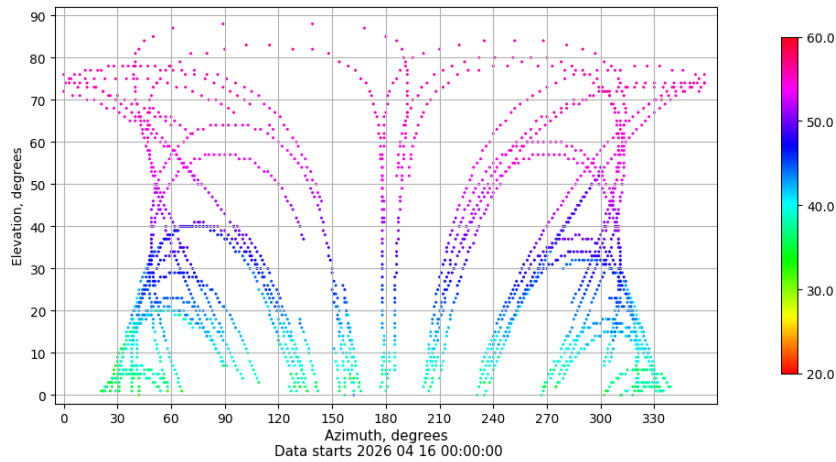
Multipath GAL E1 y E5

Skyplot for station VDGO. Parameter M1C Data file VDGO00ESP_R_2026106.xtr Skyplot for station VDGO. Parameter M5Q Data file VDGO00ESP_R_2026106.xtr



Azimut-Elevacion

Azimuth-elevation plot for station VDGO. Signal to Noise S1C Data file VDGO00ESP_R_2026106.xtr



Tiempo-Elevacion

Time-elevation plot for station VDGO. Signal to Noise S1C Data file VDGO00ESP_R_2026106.xtr

