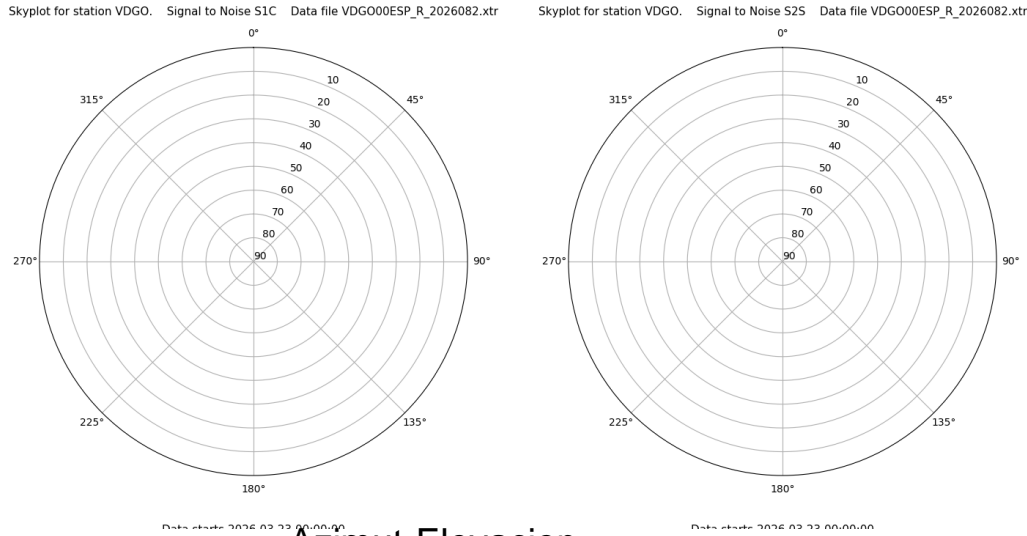


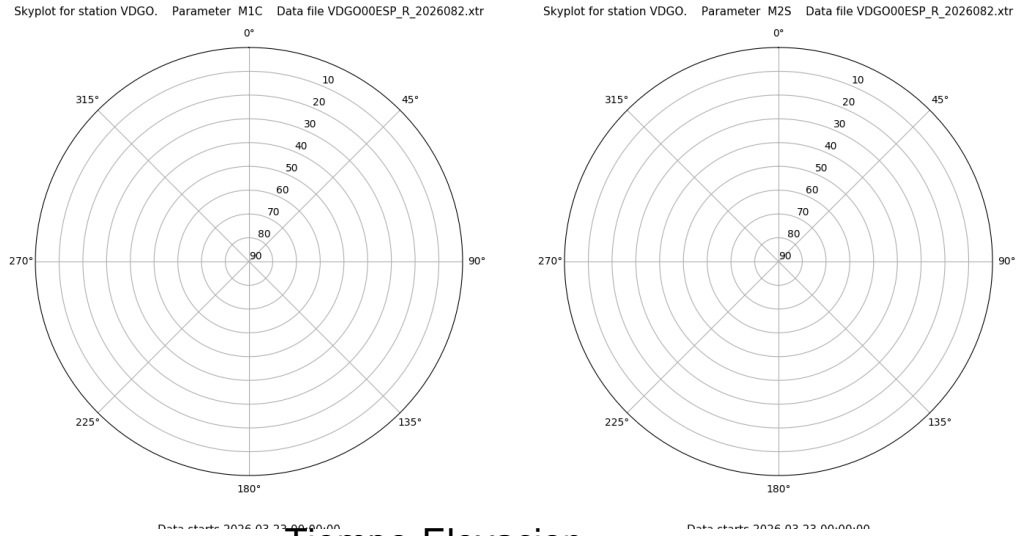
Control de calidad GNSS GPS diario

Estacion: VDGO
 Fecha: 2026 03 23
 Dia del año: 082

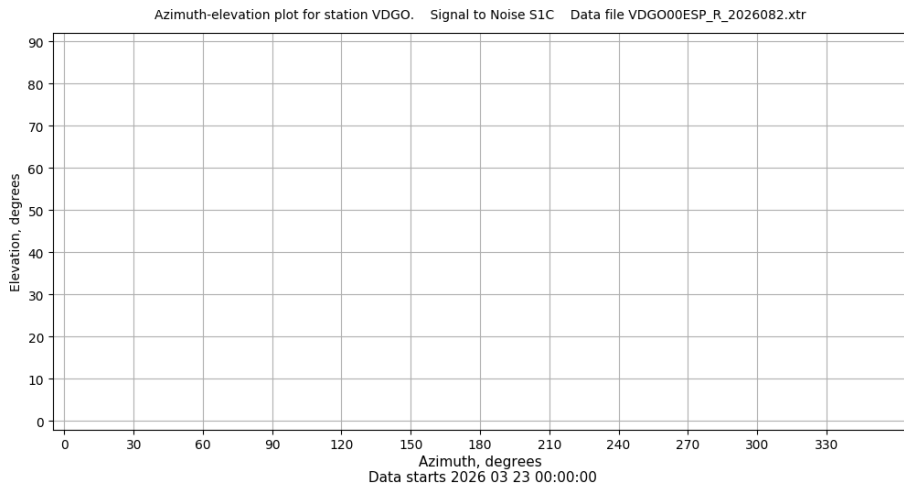
Señal-Ruido GPS L1 y L2



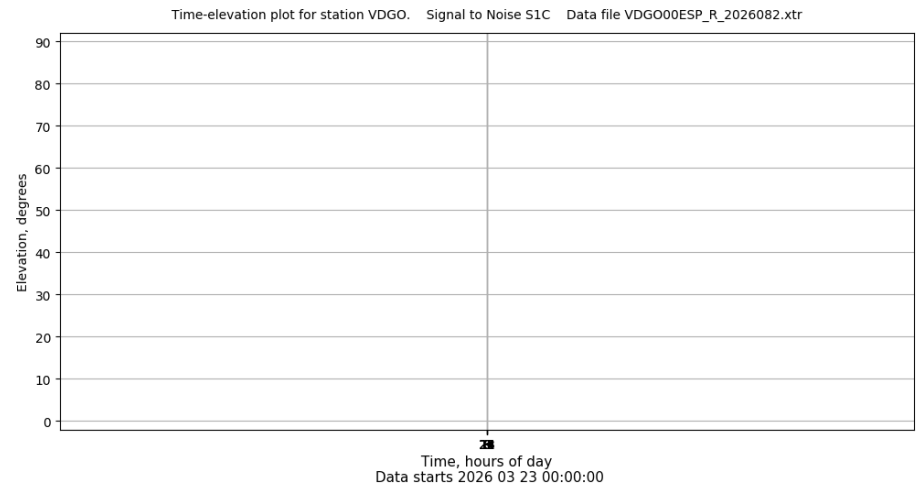
Multipath GPS L1 y L2



Azimut-Elevacion



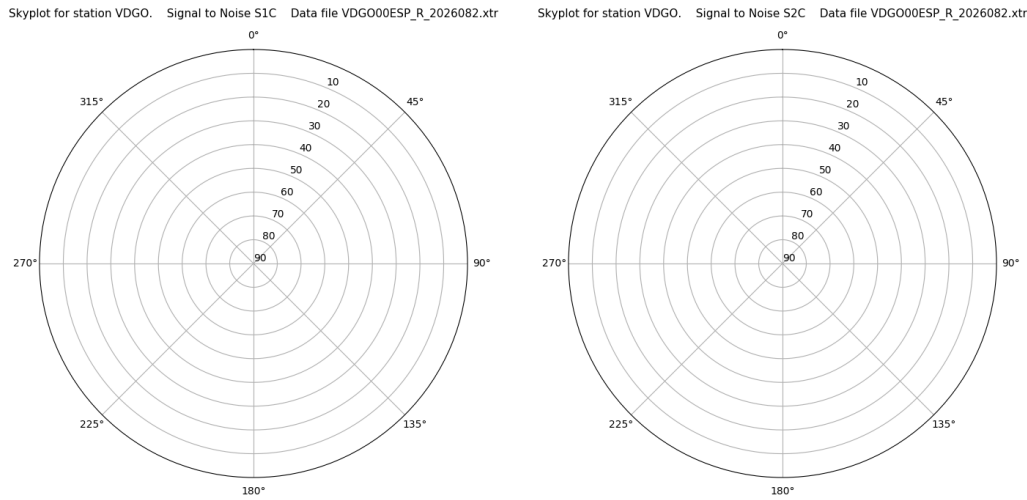
Tiempo-Elevacion



Control de calidad GNSS GLO diario

Estacion: VDGO
 Fecha: 2026 03 23
 Dia del año: 082

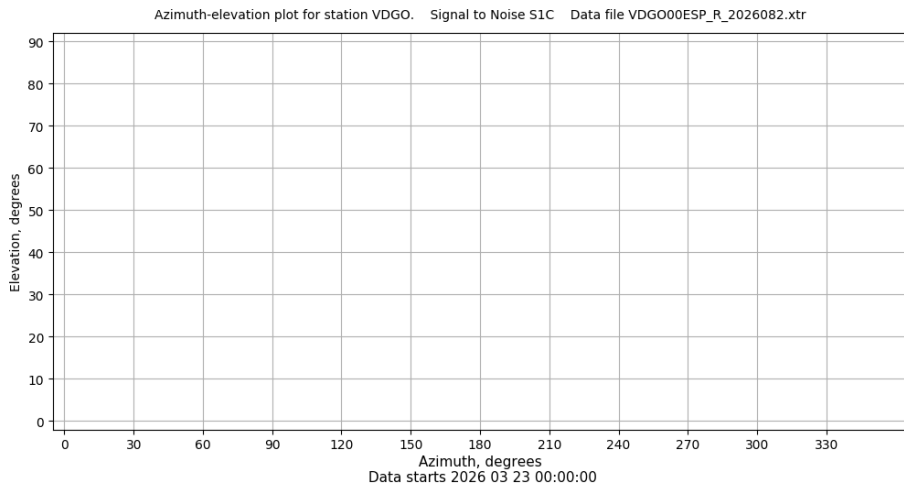
Señal-Ruido GLO L1 y L2



Data starts 2026 03 23 00:00:00

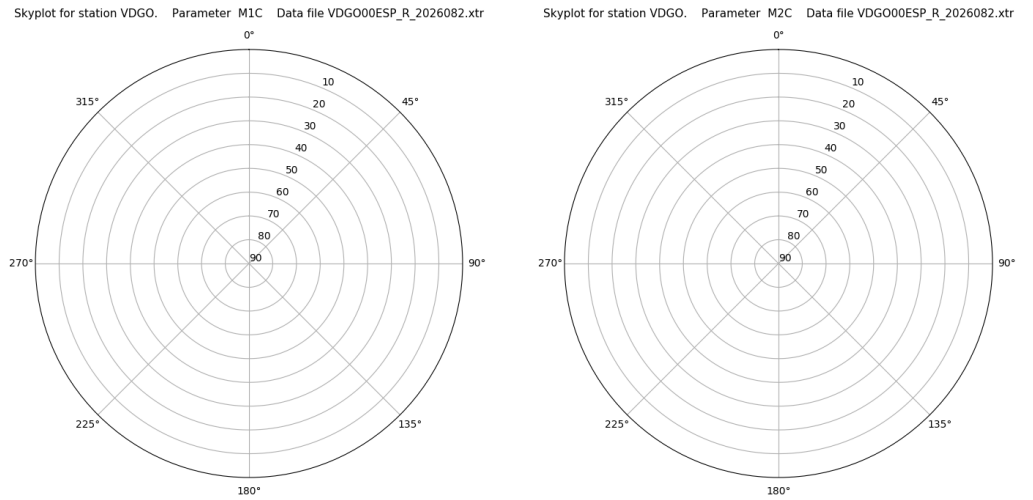
Data starts 2026 03 23 00:00:00

Azimut-Elevacion



Data starts 2026 03 23 00:00:00

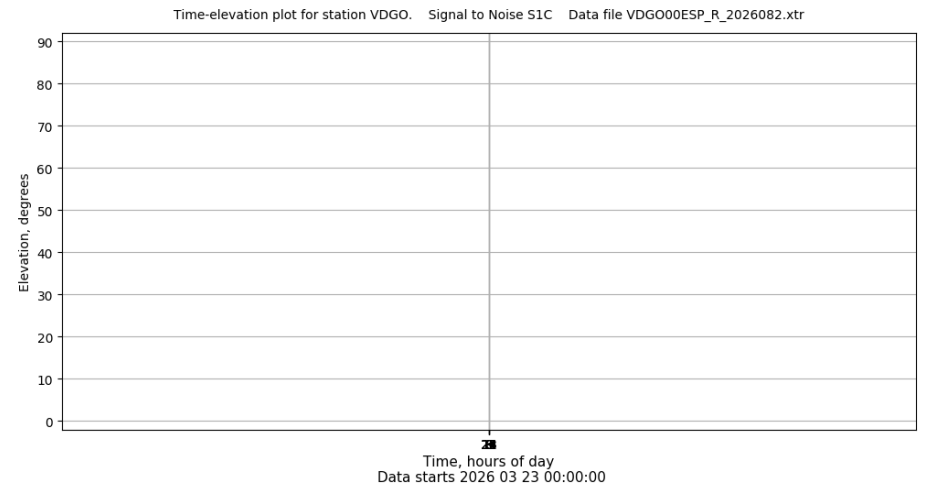
Multipath GLO L1 y L2



Data starts 2026 03 23 00:00:00

Data starts 2026 03 23 00:00:00

Tiempo-Elevacion



Data starts 2026 03 23 00:00:00

Control de calidad GNSS GAL diario

Estacion: VDGO

Fecha: 2026 03 23

Dia del año: 082

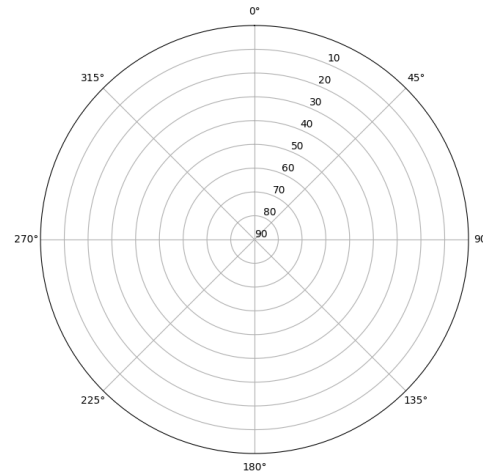
Señal-Ruido GAL E1 y E5

Skyplot for station VDGO. Signal to Noise S1C Data file VDGO00ESP_R_2026082.xtr



Data starts 2026 03 23 00:00:00

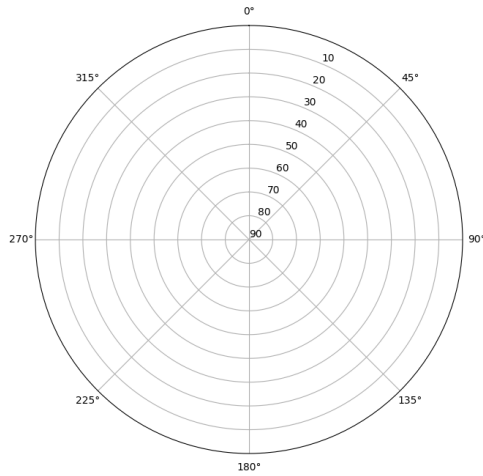
Skyplot for station VDGO. Signal to Noise S5Q Data file VDGO00ESP_R_2026082.xtr



Data starts 2026 03 23 00:00:00

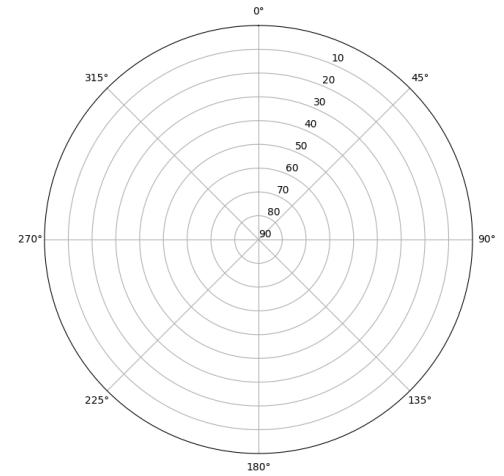
Multipath GAL E1 y E5

Skyplot for station VDGO. Parameter M1C Data file VDGO00ESP_R_2026082.xtr



Data starts 2026 03 23 00:00:00

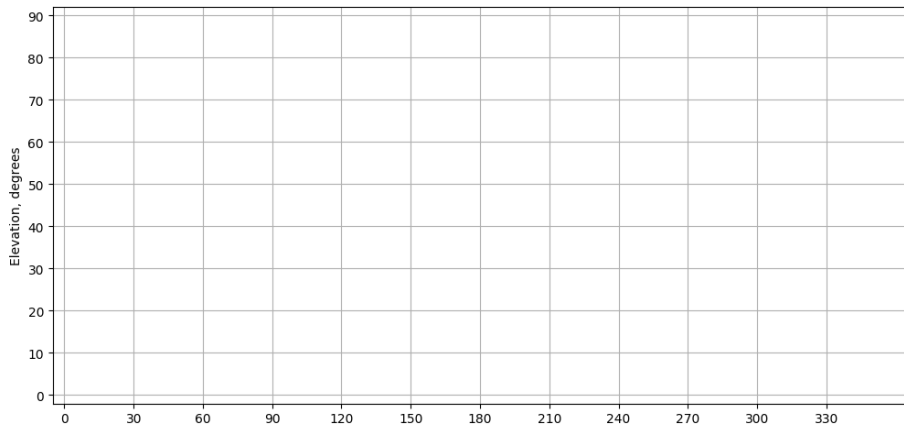
Skyplot for station VDGO. Parameter M5Q Data file VDGO00ESP_R_2026082.xtr



Data starts 2026 03 23 00:00:00

Azimut-Elevacion


Azimuth-elevation plot for station VDGO. Signal to Noise S1C Data file VDGO00ESP_R_2026082.xtr



Data starts 2026 03 23 00:00:00

Tiempo-Elevacion

Time-elevation plot for station VDGO. Signal to Noise S1C Data file VDGO00ESP_R_2026082.xtr



Data starts 2026 03 23 00:00:00