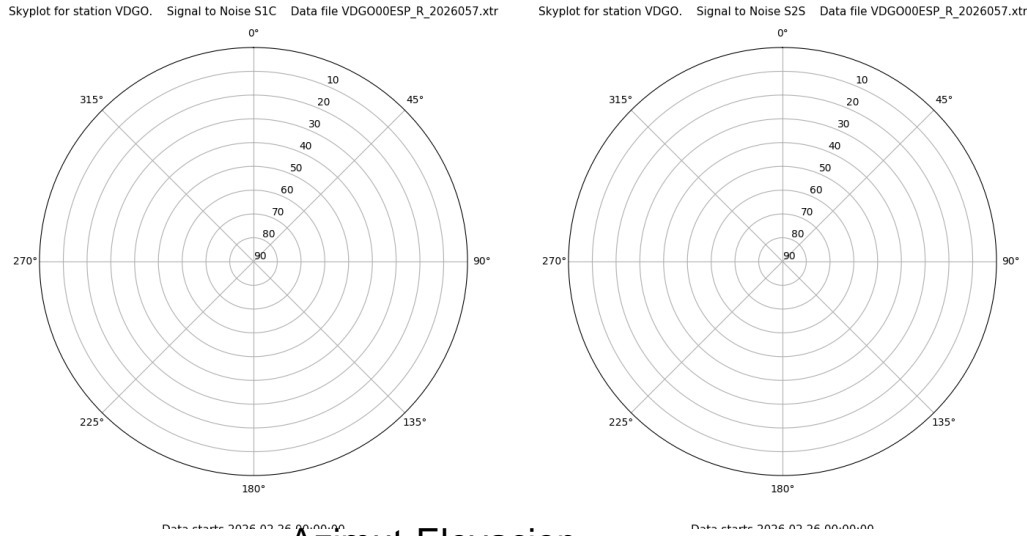


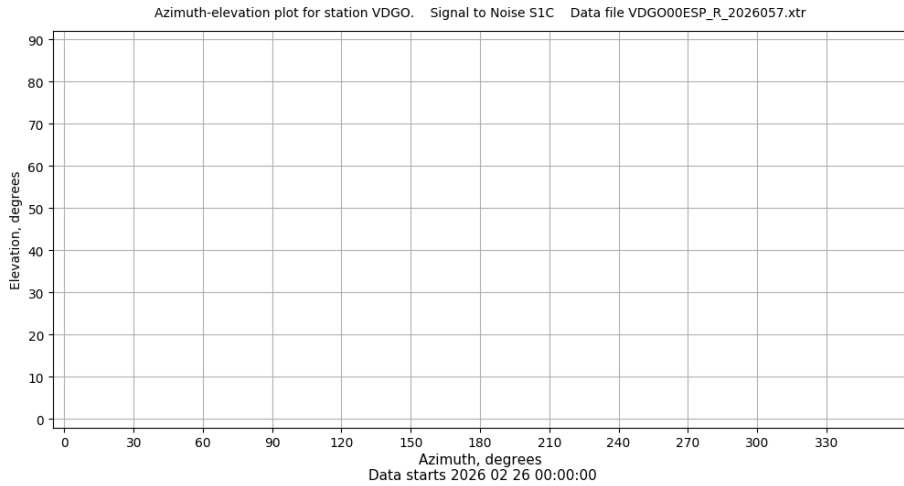
Control de calidad GNSS GPS diario

Estacion: VDGO
 Fecha: 2026 02 26
 Dia del año: 057

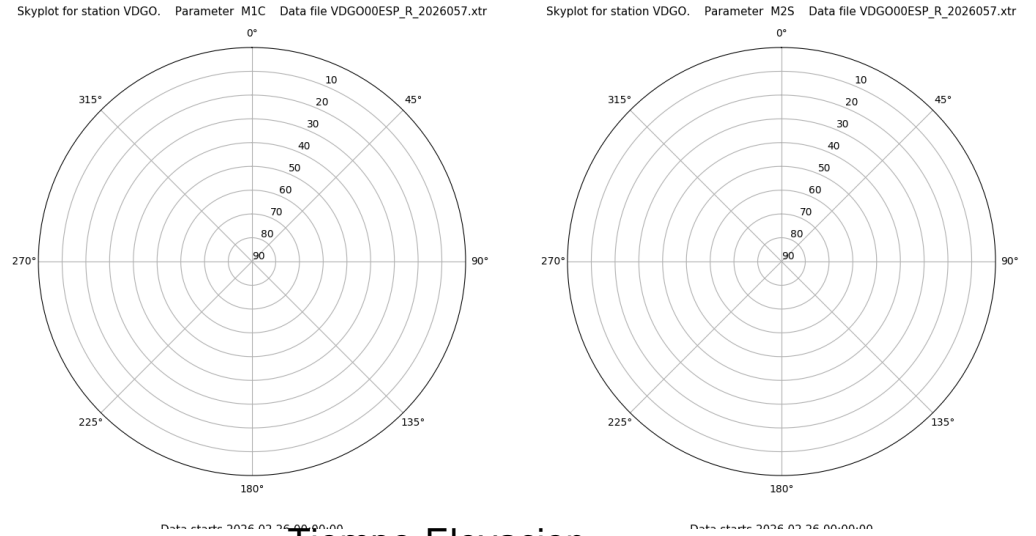
Señal-Ruido GPS L1 y L2



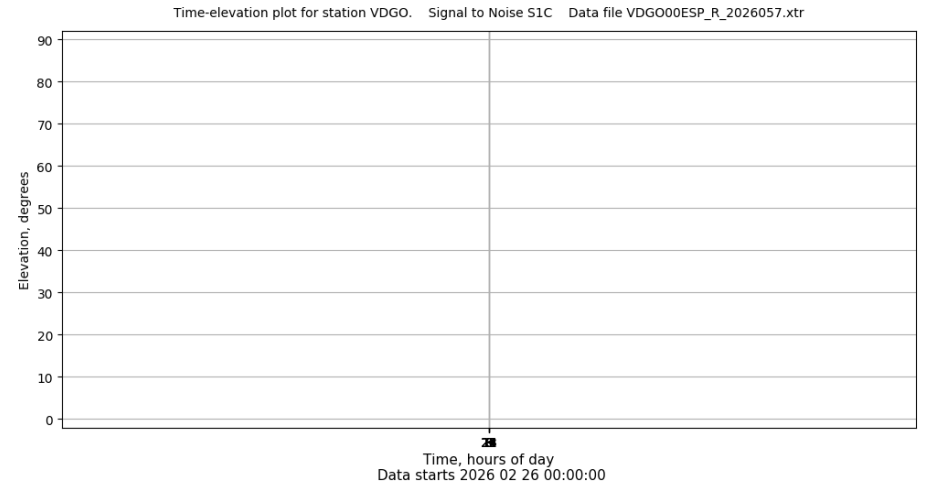
Azimut-Elevacion



Multipath GPS L1 y L2



Tiempo-Elevacion



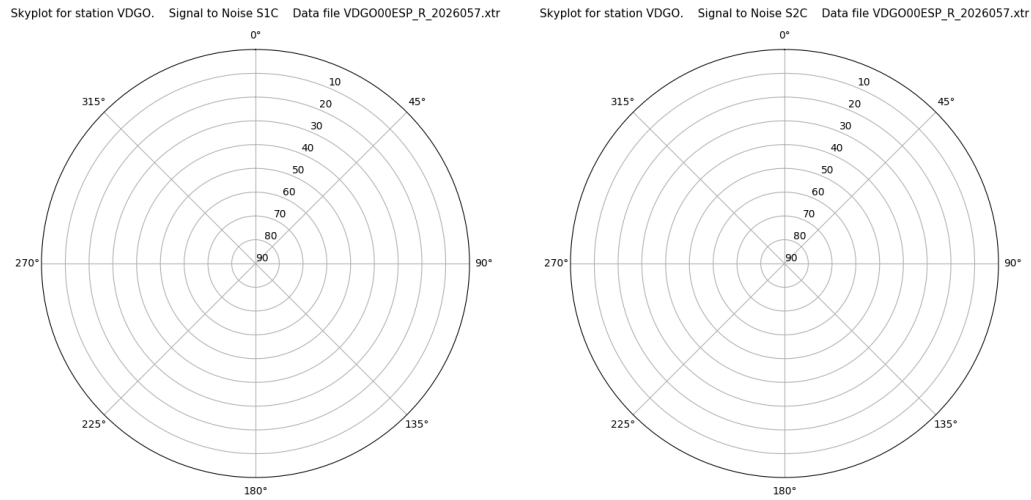
Control de calidad GNSS GLO diario

Estacion: VDGO

Fecha: 2026 02 26

Dia del año: 057

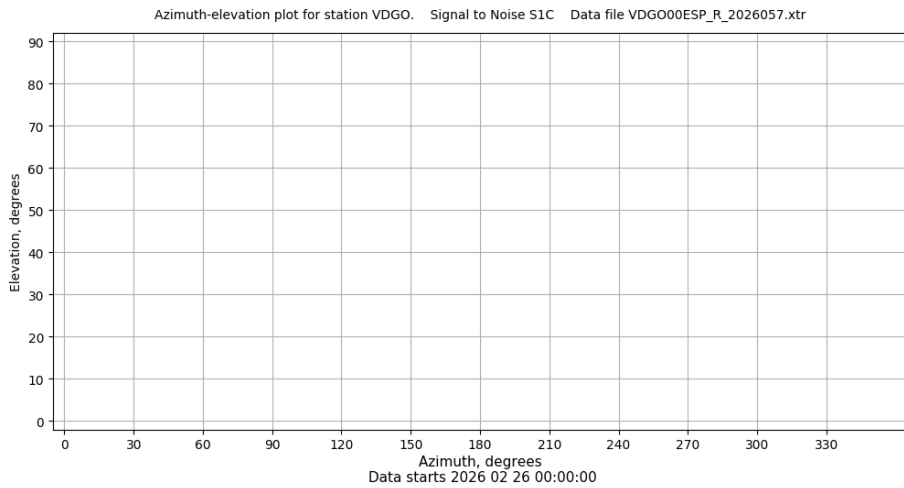
Señal-Ruido GLO L1 y L2



Data starts 2026 02 26 00:00:00

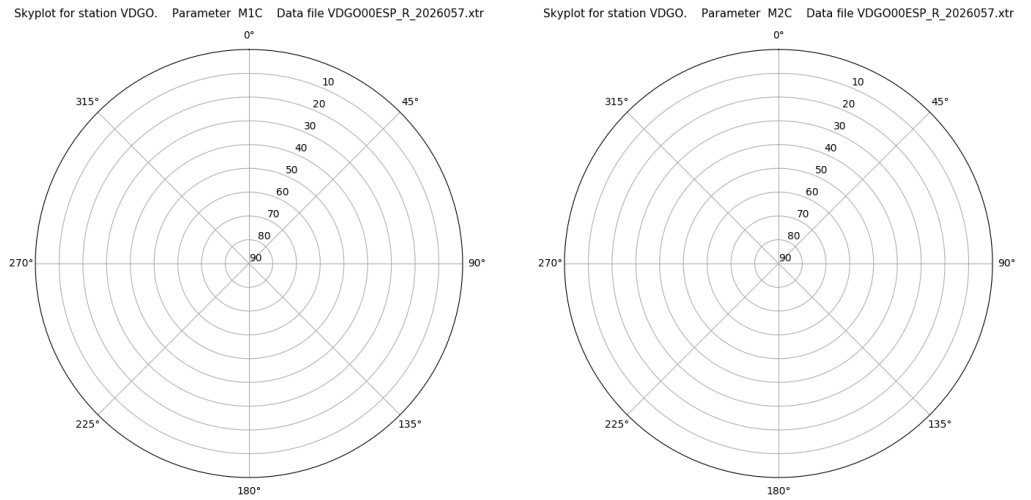
Data starts 2026 02 26 00:00:00

Azimut-Elevacion



Data starts 2026 02 26 00:00:00

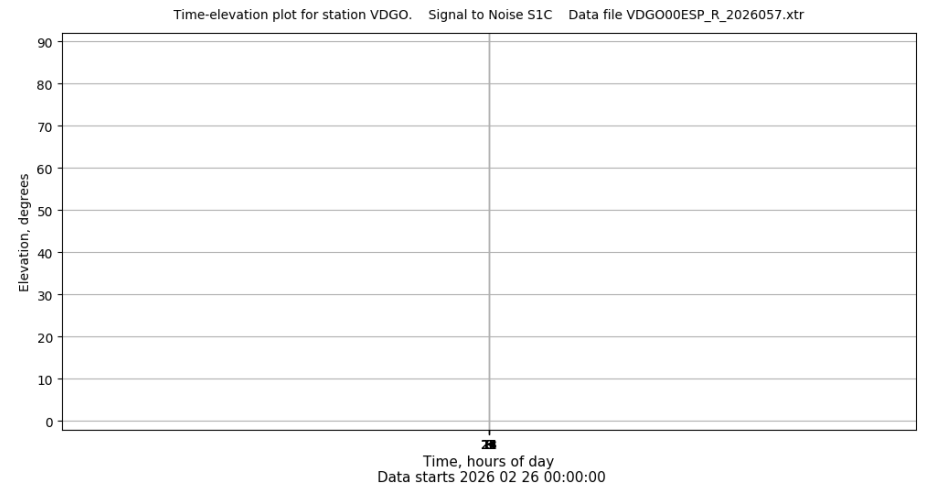
Multipath GLO L1 y L2



Data starts 2026 02 26 00:00:00

Data starts 2026 02 26 00:00:00

Tiempo-Elevacion



Data starts 2026 02 26 00:00:00

Control de calidad GNSS GAL diario

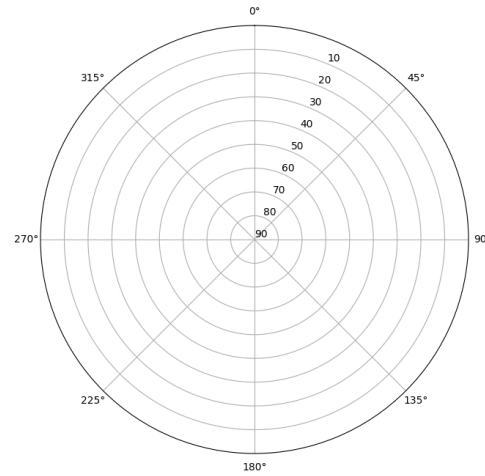
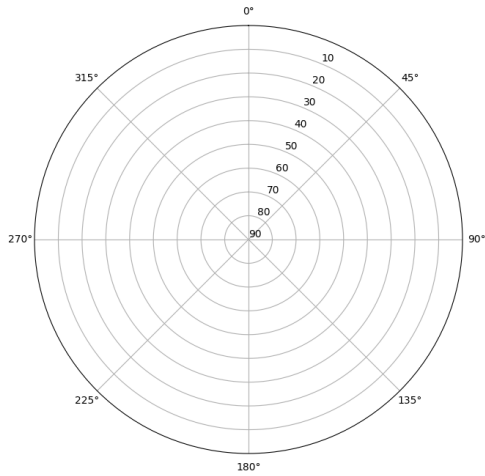
Estacion: VDGO

Fecha: 2026 02 26

Dia del año: 057

Señal-Ruido GAL E1 y E5

Skyplot for station VDGO. Signal to Noise S1C Data file VDGO00ESP_R_2026057.xtr Skyplot for station VDGO. Signal to Noise S5Q Data file VDGO00ESP_R_2026057.xtr

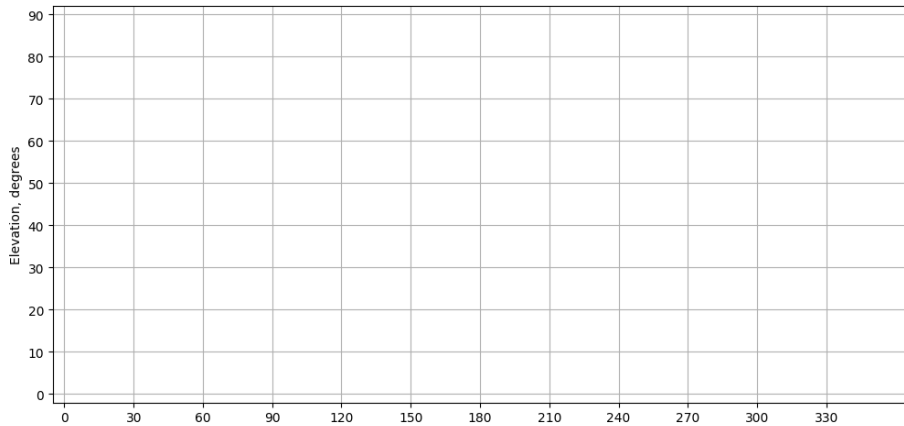


Data starts 2026 02 26 00:00:00

Data starts 2026 02 26 00:00:00

Azimut-Elevacion

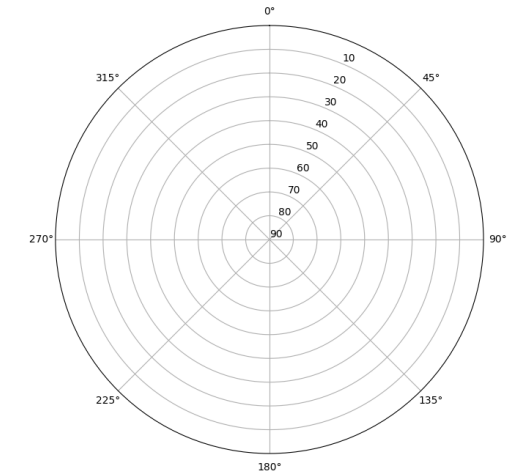
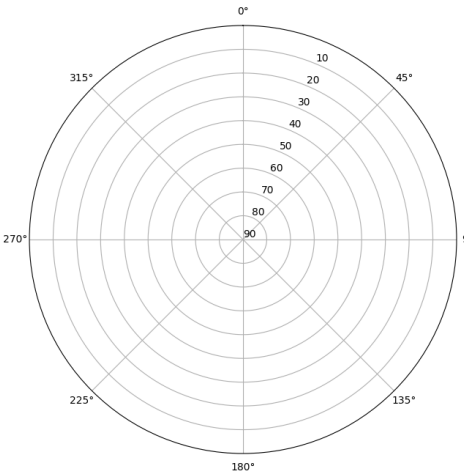
Azimuth-elevation plot for station VDGO. Signal to Noise S1C Data file VDGO00ESP_R_2026057.xtr



Data starts 2026 02 26 00:00:00

Multipath GAL E1 y E5

Skyplot for station VDGO. Parameter M1C Data file VDGO00ESP_R_2026057.xtr Skyplot for station VDGO. Parameter M5Q Data file VDGO00ESP_R_2026057.xtr




Data starts 2026 02 26 00:00:00

Data starts 2026 02 26 00:00:00

Tiempo-Elevacion

Time-elevation plot for station VDGO. Signal to Noise S1C Data file VDGO00ESP_R_2026057.xtr



Data starts 2026 02 26 00:00:00