

# Control de calidad GNSS GPS diario

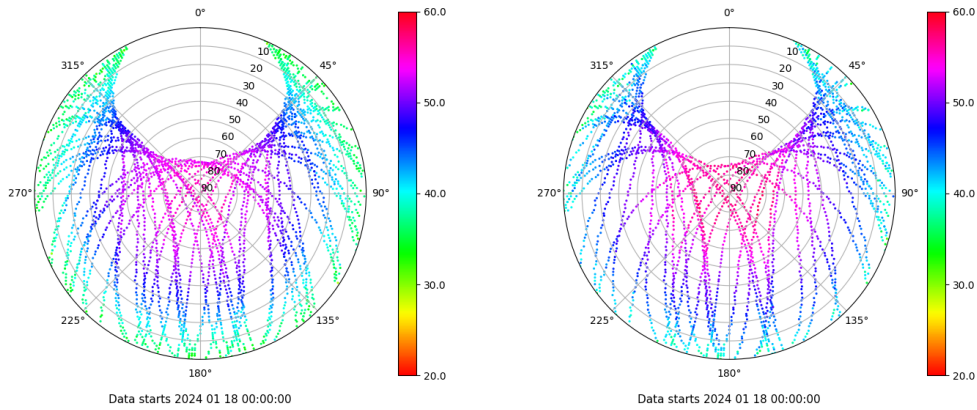
Estacion: VDGO

Fecha: 2024 01 18

Dia del año: 018

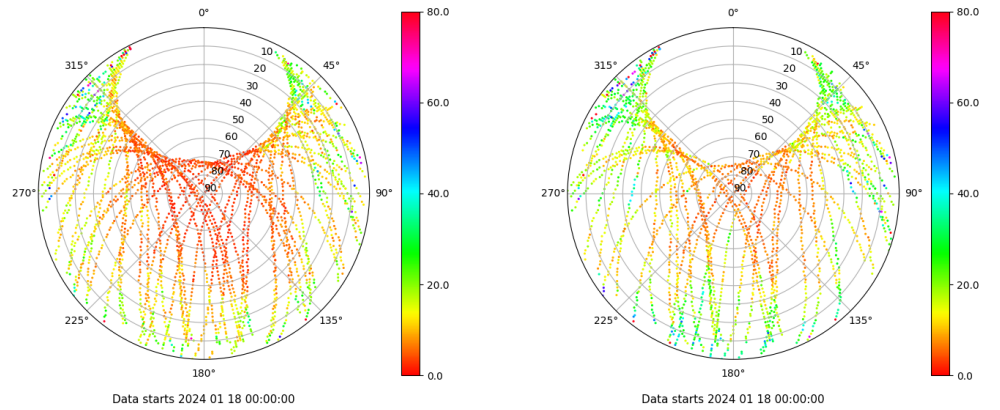
## Señal-Ruido GPS L1 y L2

Skyplot for station VDGO. Signal to Noise S1C Data file VDGO00ESP\_R\_2024018.xtr Skyplot for station VDGO. Signal to Noise S2S Data file VDGO00ESP\_R\_2024018.xtr



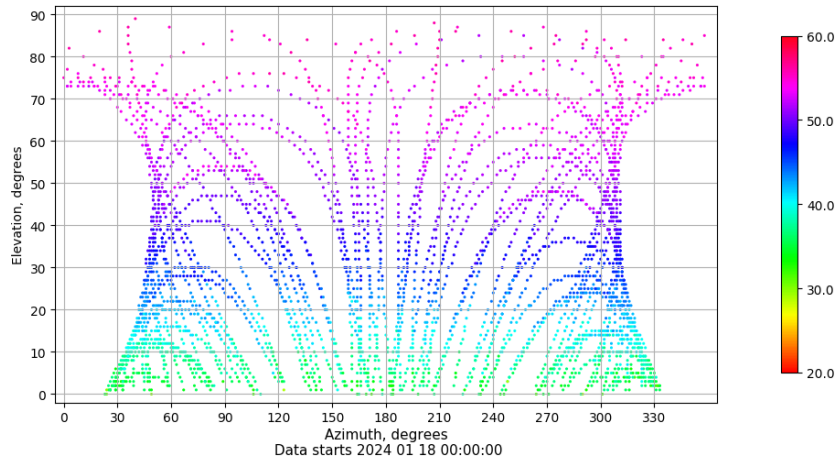
## Multipath GPS L1 y L2

Skyplot for station VDGO. Parameter M1C Data file VDGO00ESP\_R\_2024018.xtr Skyplot for station VDGO. Parameter M2S Data file VDGO00ESP\_R\_2024018.xtr



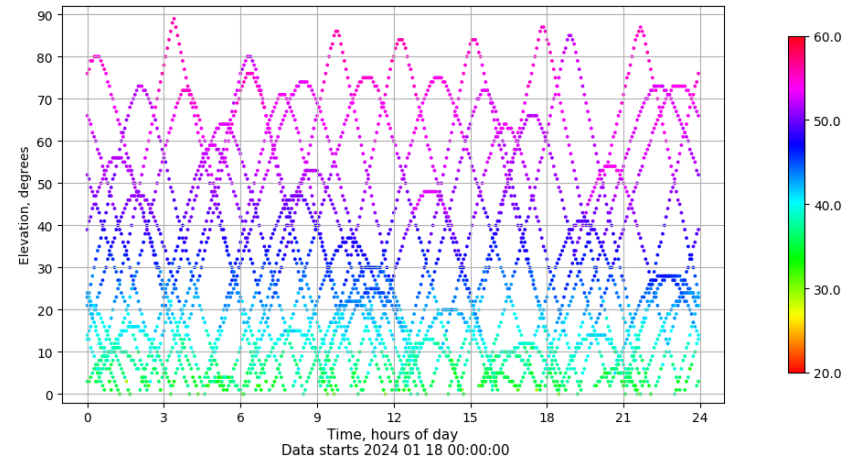
## Azimuth-Elevacion

Azimuth-elevation plot for station VDGO. Signal to Noise S1C Data file VDGO00ESP\_R\_2024018.xtr



## Tiempo-Elevacion

Time-elevation plot for station VDGO. Signal to Noise S1C Data file VDGO00ESP\_R\_2024018.xtr

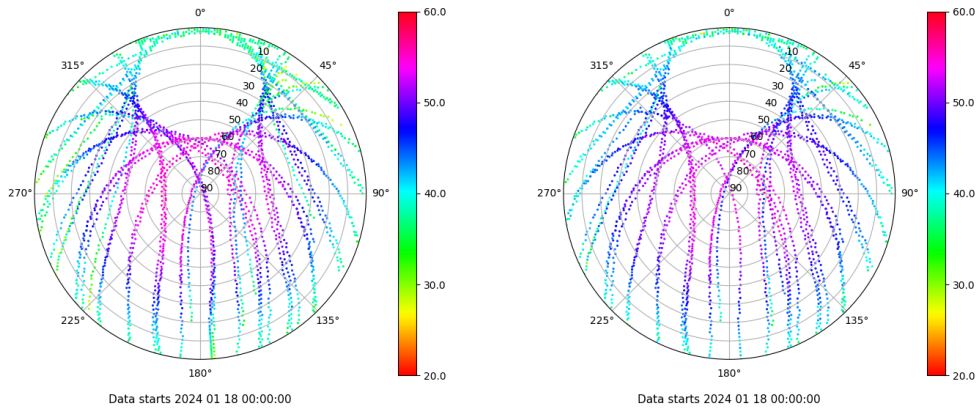


# Control de calidad GNSS GLO diario

Estacion: VDGO  
 Fecha: 2024 01 18  
 Dia del año: 018

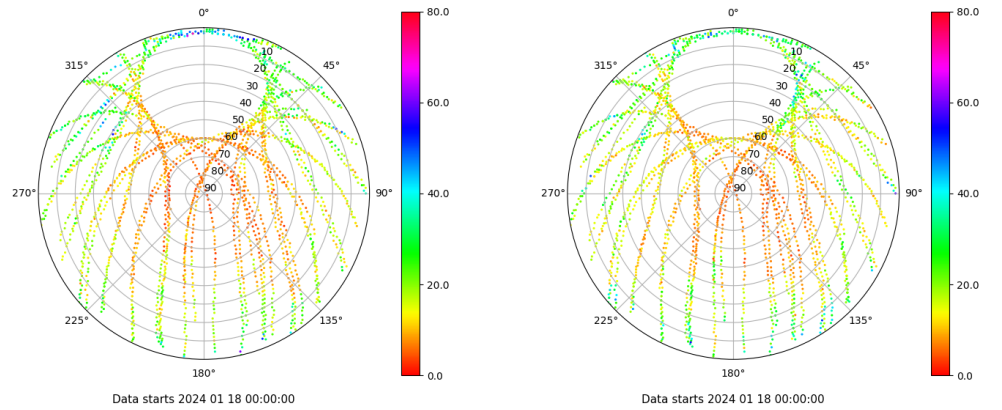
## Señal-Ruido GLO L1 y L2

Skyplot for station VDGO. Signal to Noise S1C Data file VDGO00ESP\_R\_2024018.xtr Skyplot for station VDGO. Signal to Noise S2C Data file VDGO00ESP\_R\_2024018.xtr



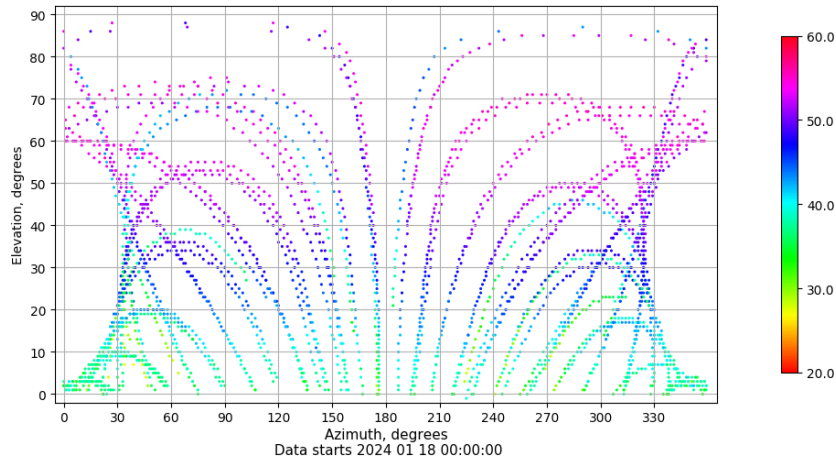
## Multipath GLO L1 y L2

Skyplot for station VDGO. Parameter M1C Data file VDGO00ESP\_R\_2024018.xtr Skyplot for station VDGO. Parameter M2C Data file VDGO00ESP\_R\_2024018.xtr



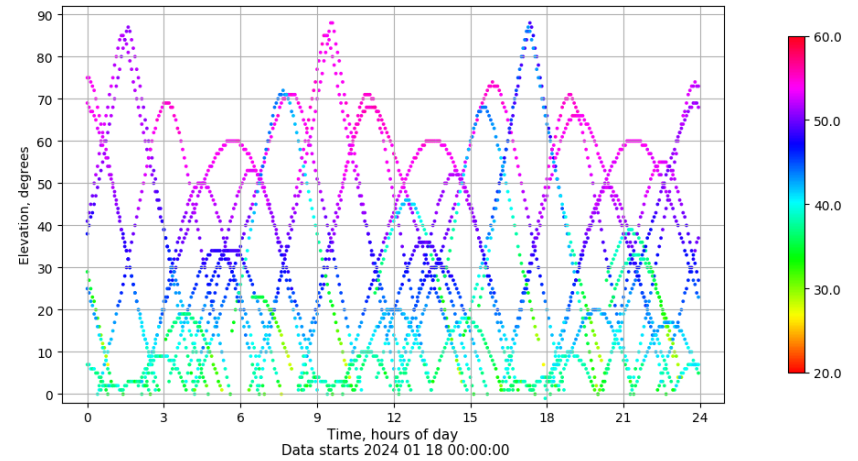
## Azimut-Elevacion

Azimuth-elevation plot for station VDGO. Signal to Noise S1C Data file VDGO00ESP\_R\_2024018.xtr



## Tiempo-Elevacion

Time-elevation plot for station VDGO. Signal to Noise S1C Data file VDGO00ESP\_R\_2024018.xtr



# Control de calidad GNSS GAL diario

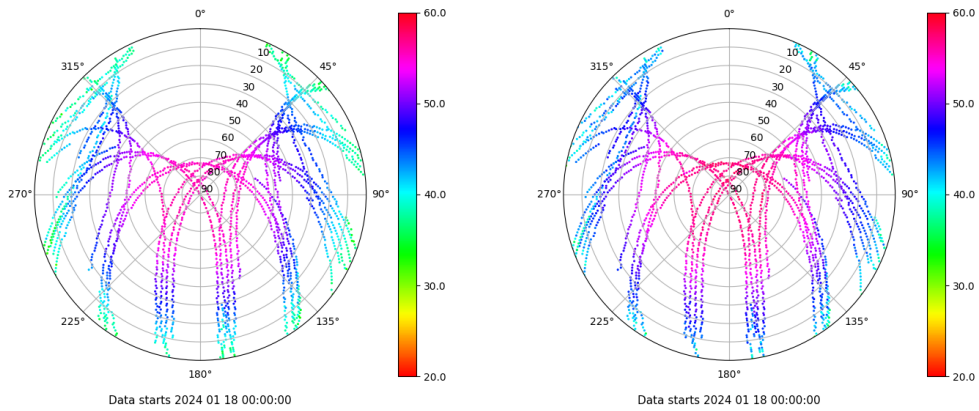
Estacion: VDGO

Fecha: 2024 01 18

Dia del año: 018

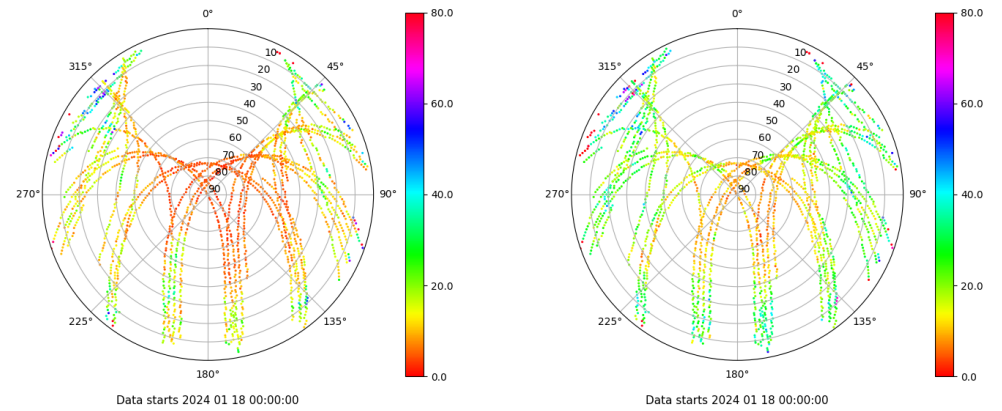
## Señal-Ruido GAL E1 y E5

Skyplot for station VDGO. Signal to Noise S1C Data file VDG000ESP\_R\_2024018.xtr Skyplot for station VDGO. Signal to Noise S5Q Data file VDG000ESP\_R\_2024018.xtr



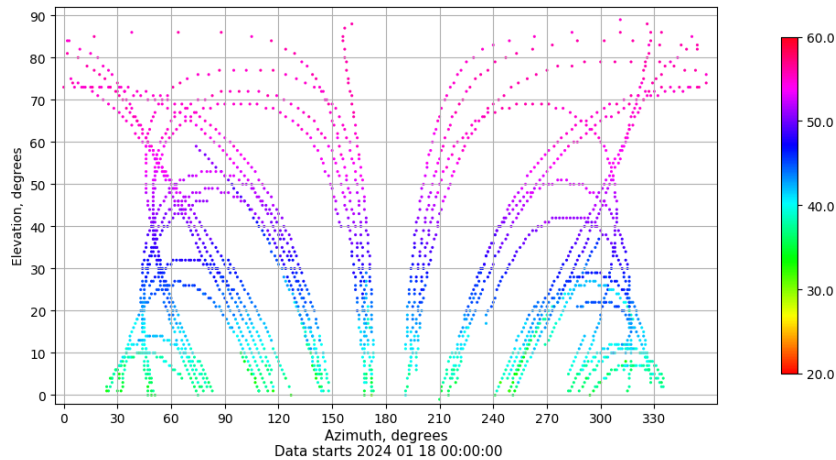
## Multipath GAL E1 y E5

Skyplot for station VDGO. Parameter M1C Data file VDG000ESP\_R\_2024018.xtr Skyplot for station VDGO. Parameter M5Q Data file VDG000ESP\_R\_2024018.xtr



## Azimut-Elevacion

Azimuth-elevation plot for station VDGO. Signal to Noise S1C Data file VDG000ESP\_R\_2024018.xtr



## Tiempo-Elevacion

Time-elevation plot for station VDGO. Signal to Noise S1C Data file VDG000ESP\_R\_2024018.xtr

