

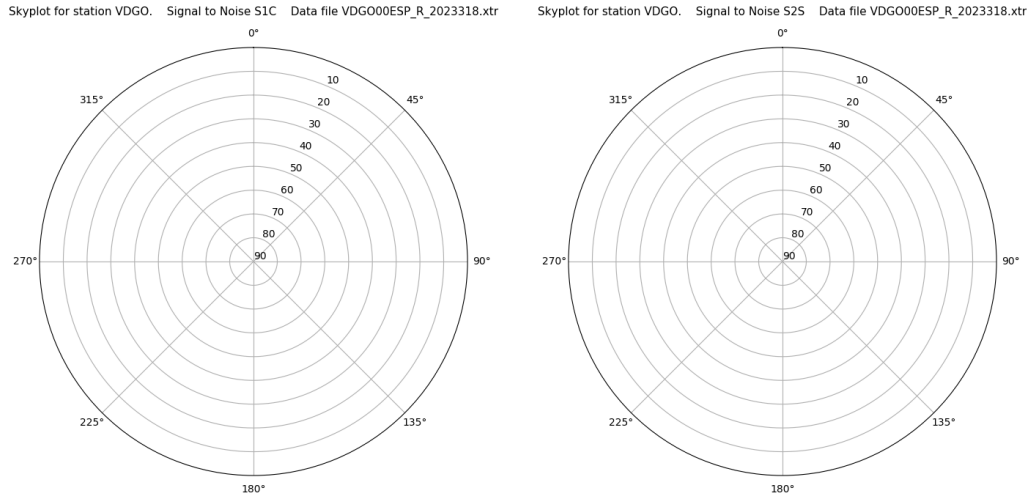
# Control de calidad GNSS GPS diario

Estacion: VDGO

Fecha: 2023 11 14

Dia del año: 318

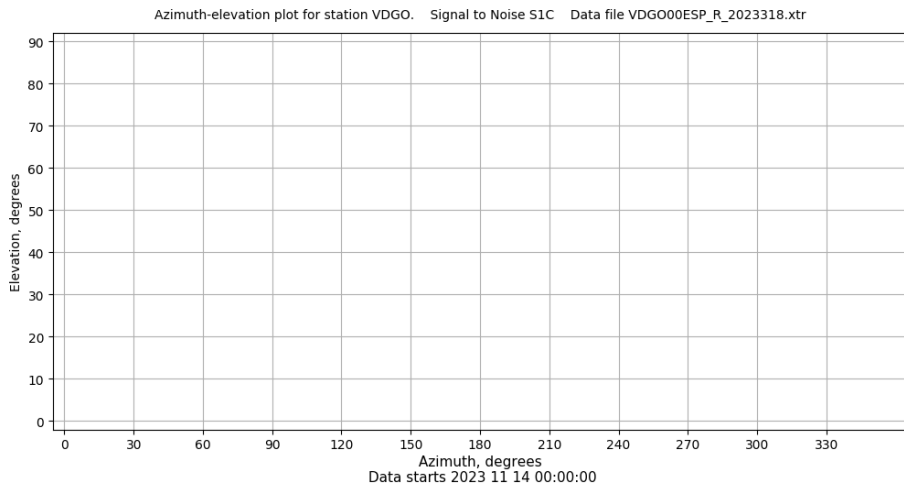
## Señal-Ruido GPS L1 y L2



Data starts 2023 11 14 00:00:00

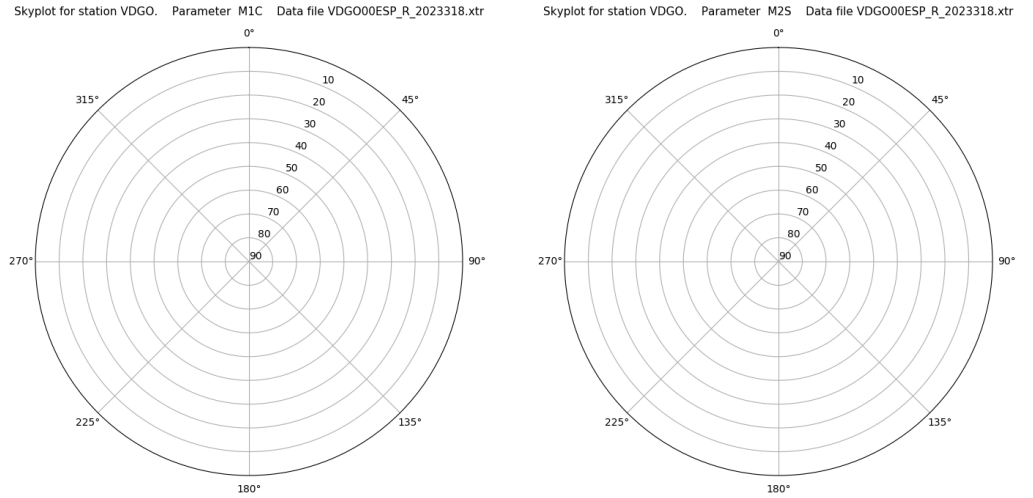
Data starts 2023 11 14 00:00:00

## Azimut-Elevacion



Data starts 2023 11 14 00:00:00

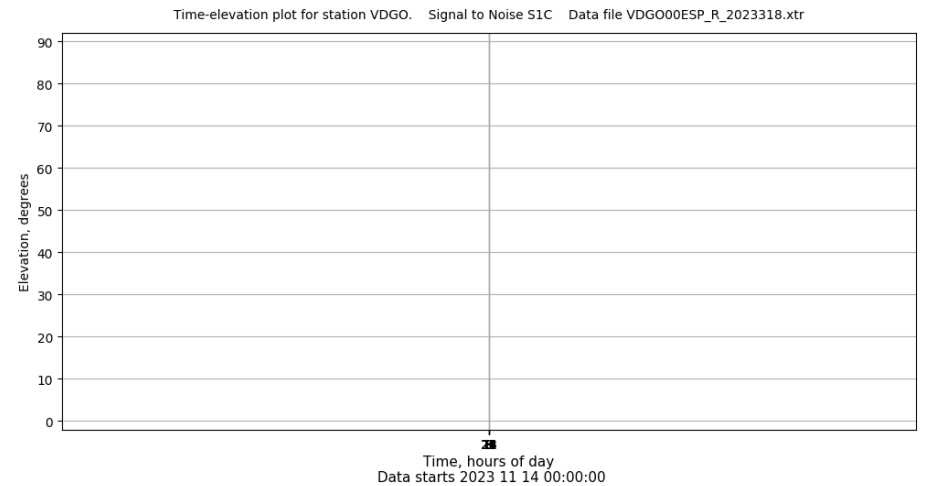
## Multipath GPS L1 y L2



Data starts 2023 11 14 00:00:00

Data starts 2023 11 14 00:00:00

## Tiempo-Elevacion



Data starts 2023 11 14 00:00:00

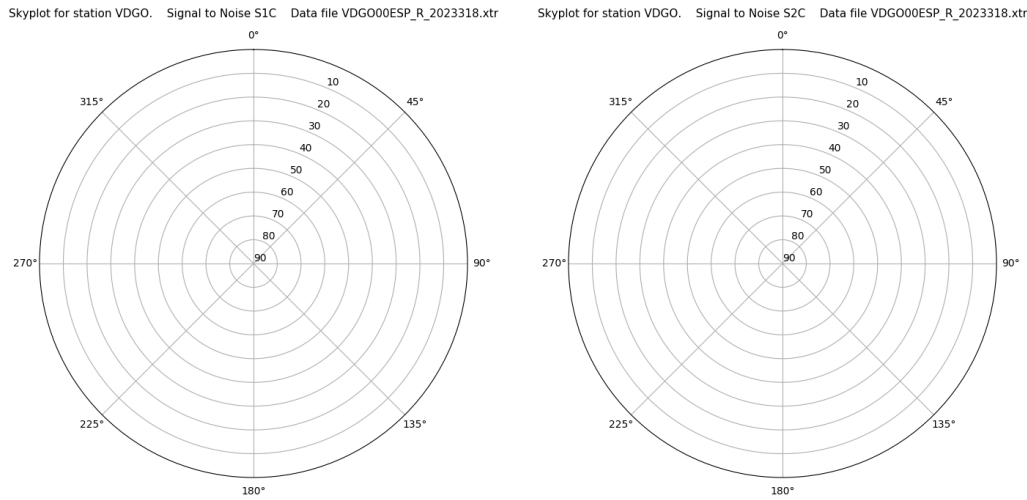
# Control de calidad GNSS GLO diario

Estacion: VDGO

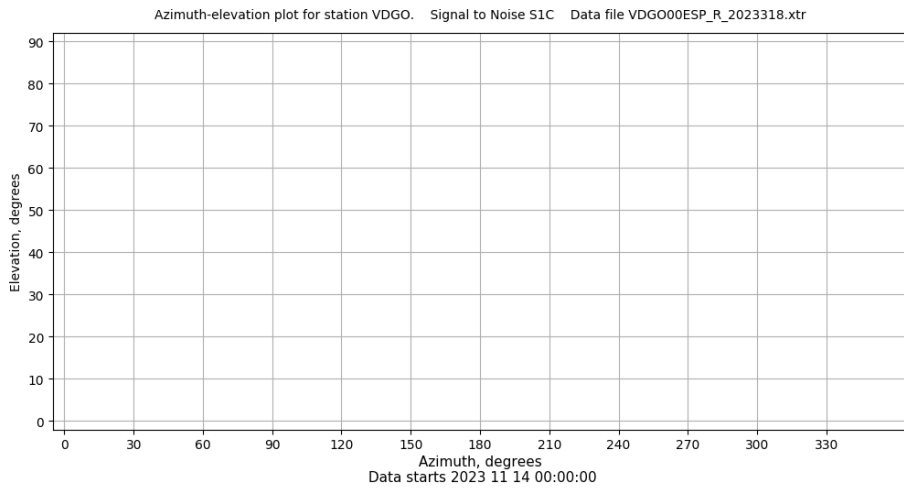
Fecha: 2023 11 14

Dia del año: 318

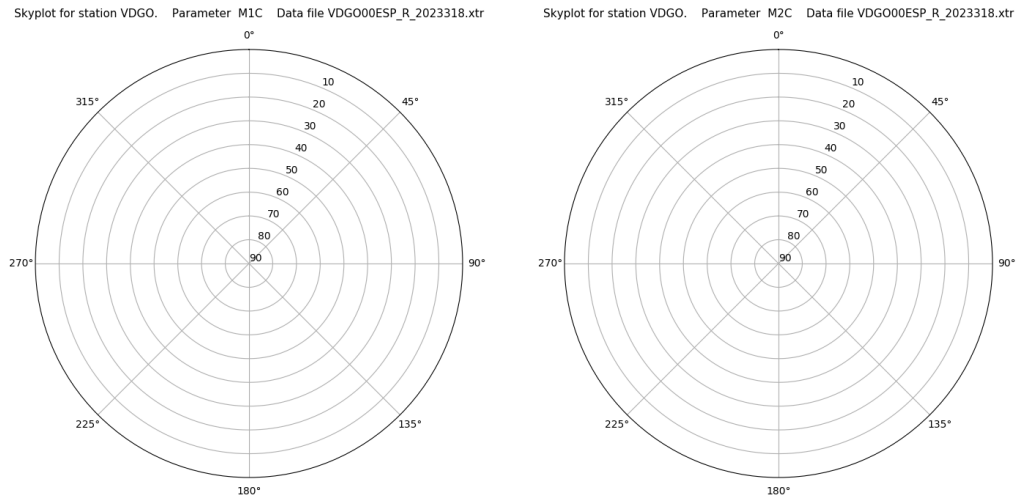
## Señal-Ruido GLO L1 y L2



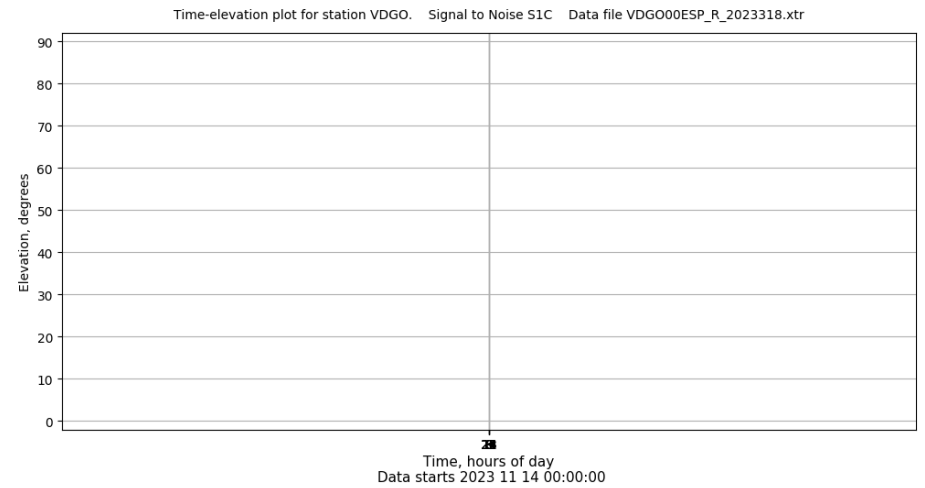
## Azimut-Elevacion



## Multipath GLO L1 y L2



## Tiempo-Elevacion



# Control de calidad GNSS GAL diario

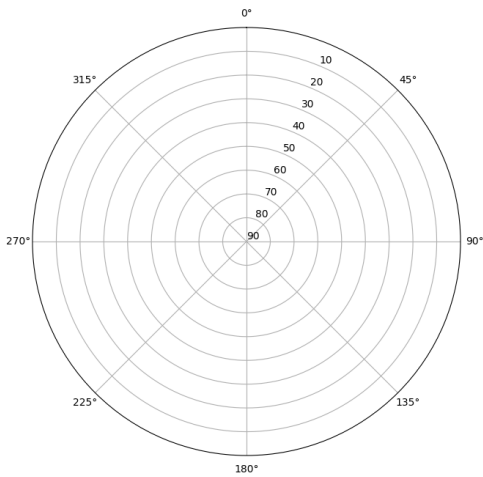
Estacion: VDGO

Fecha: 2023 11 14

Dia del año: 318

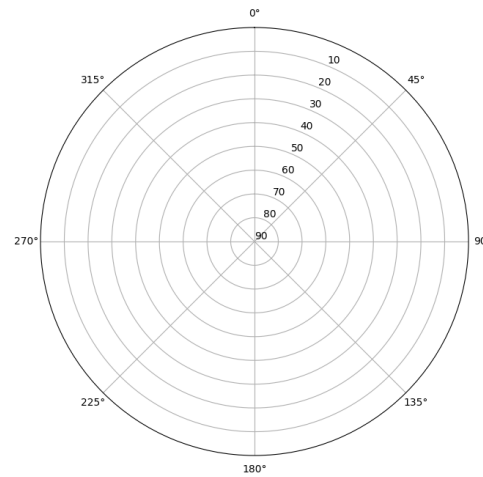
## Señal-Ruido GAL E1 y E5

Skyplot for station VDGO. Signal to Noise S1C Data file VDGO00ESP\_R\_2023318.xtr



Data starts 2023 11 14 00:00:00

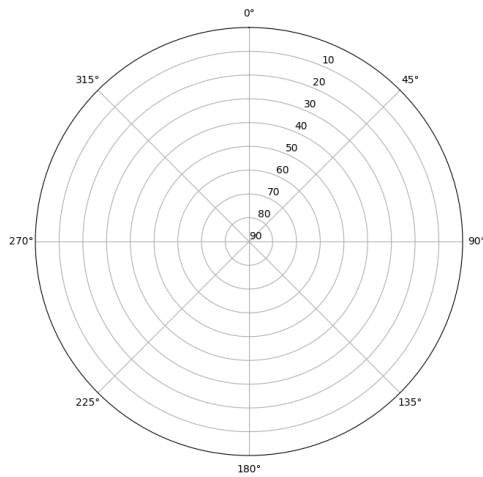
Skyplot for station VDGO. Signal to Noise S5Q Data file VDGO00ESP\_R\_2023318.xtr



Data starts 2023 11 14 00:00:00

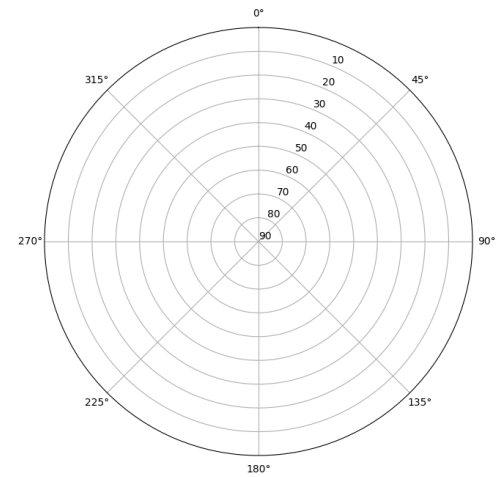
## Multipath GAL E1 y E5

Skyplot for station VDGO. Parameter M1C Data file VDGO00ESP\_R\_2023318.xtr



Data starts 2023 11 14 00:00:00

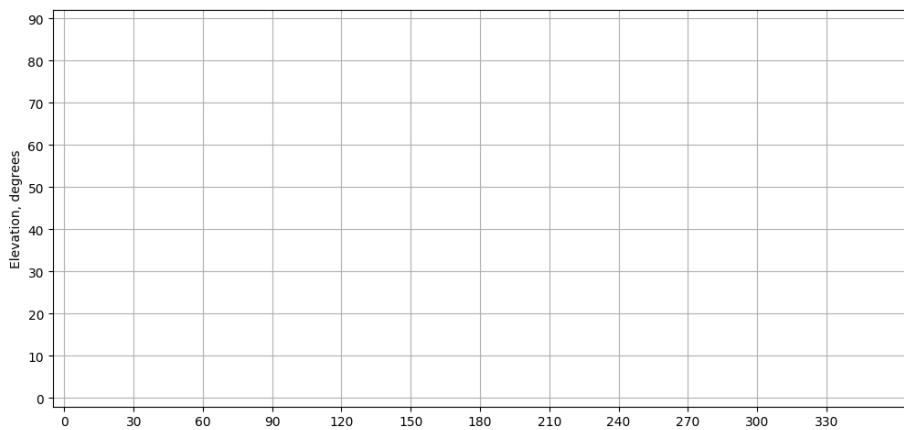
Skyplot for station VDGO. Parameter M5Q Data file VDGO00ESP\_R\_2023318.xtr



Data starts 2023 11 14 00:00:00

## Azimut-Elevacion


Azimuth-elevation plot for station VDGO. Signal to Noise S1C Data file VDGO00ESP\_R\_2023318.xtr



Data starts 2023 11 14 00:00:00

## Tiempo-Elevacion

Time-elevation plot for station VDGO. Signal to Noise S1C Data file VDGO00ESP\_R\_2023318.xtr



Data starts 2023 11 14 00:00:00