

Control de calidad GNSS GPS diario

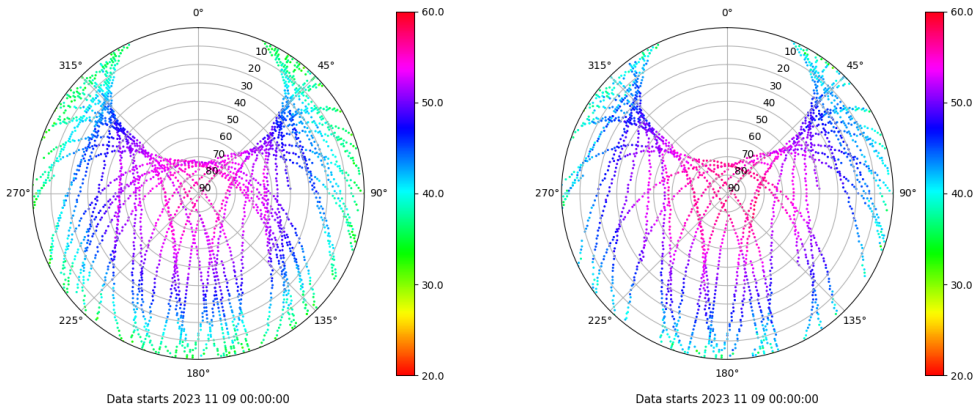
Estacion: VDGO

Fecha: 2023 11 09

Dia del año: 313

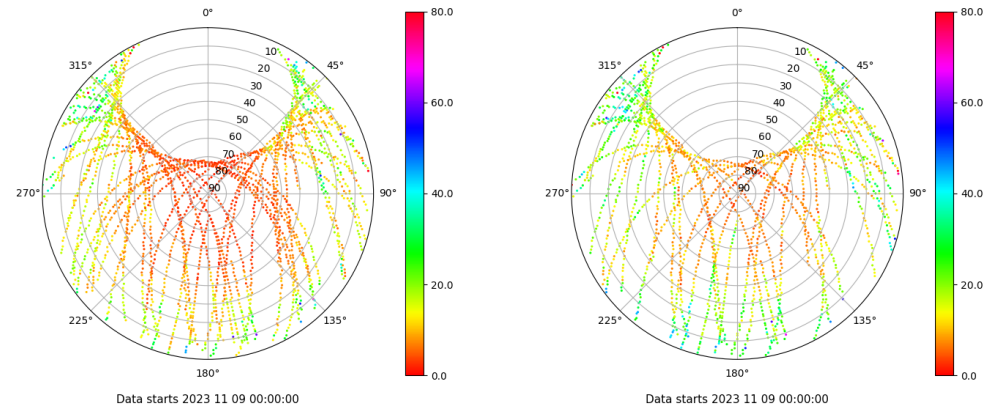
Señal-Ruido GPS L1 y L2

Skyplot for station VDGO. Signal to Noise S1C Data file VDGO00ESP_R_2023313.xtr Skyplot for station VDGO. Signal to Noise S2S Data file VDGO00ESP_R_2023313.xtr



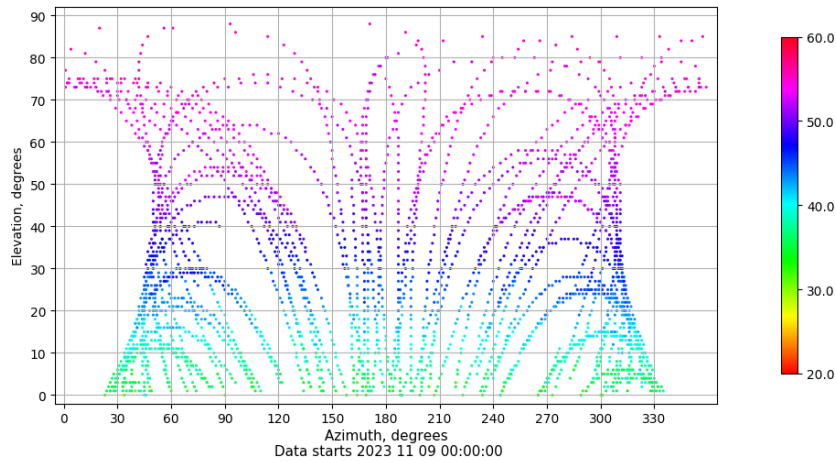
Multipath GPS L1 y L2

Skyplot for station VDGO. Parameter M1C Data file VDGO00ESP_R_2023313.xtr Skyplot for station VDGO. Parameter M2S Data file VDGO00ESP_R_2023313.xtr



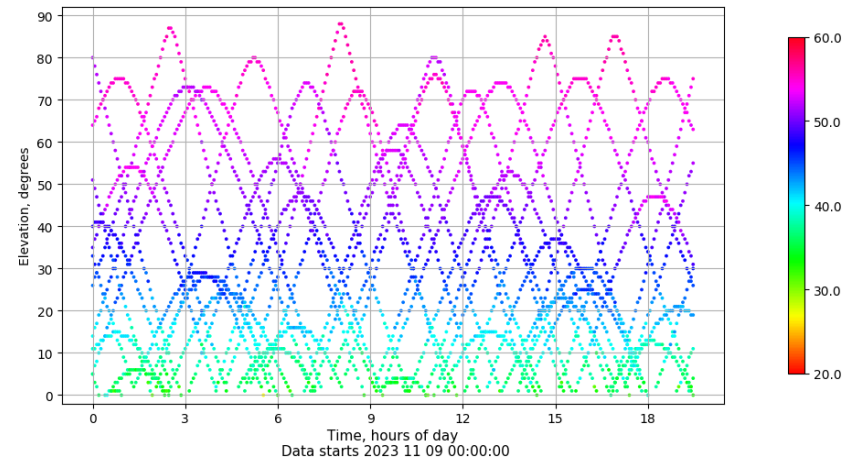
Azimuth-Elevacion

Azimuth-elevation plot for station VDGO. Signal to Noise S1C Data file VDGO00ESP_R_2023313.xtr



Tiempo-Elevacion

Time-elevation plot for station VDGO. Signal to Noise S1C Data file VDGO00ESP_R_2023313.xtr



Control de calidad GNSS GLO diario

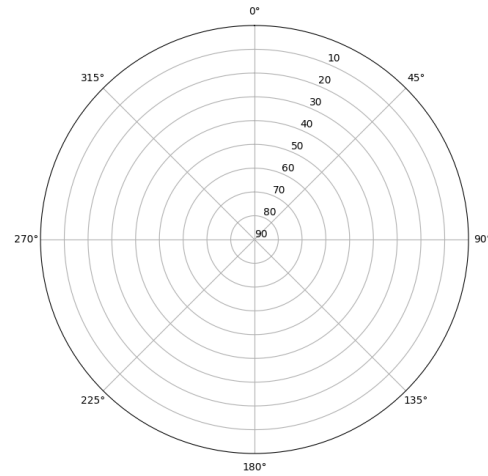
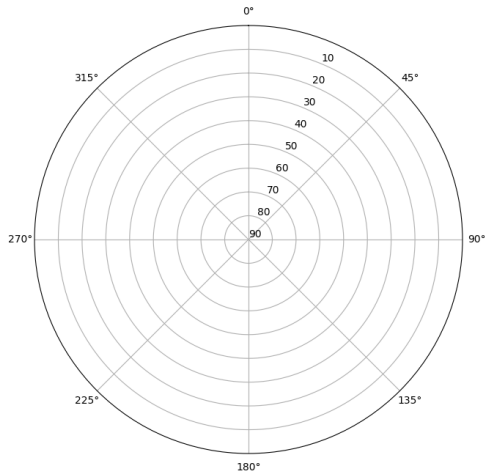
Estacion: VDGO

Fecha: 2023 11 09

Dia del año: 313

Señal-Ruido GLO L1 y L2

Skyplot for station VDGO. Signal to Noise S1C Data file VDGO00ESP_R_2023313.xtr Skyplot for station VDGO. Signal to Noise S2C Data file VDGO00ESP_R_2023313.xtr

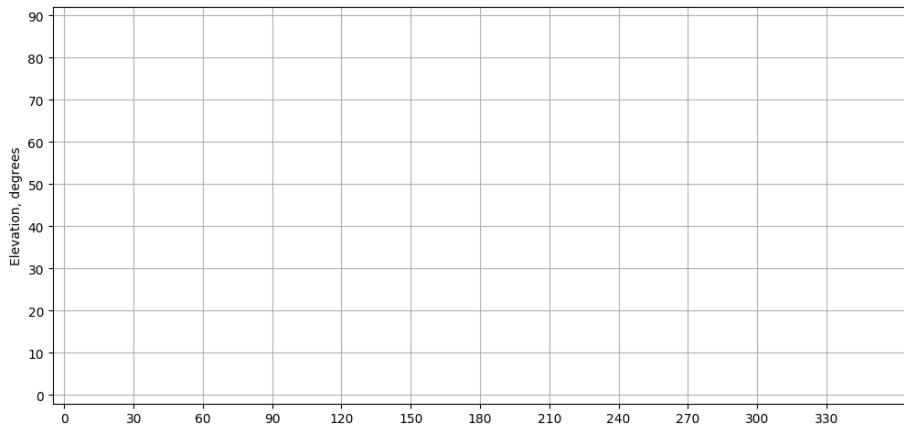


Data starts 2023 11 09 00:00:00

Data starts 2023 11 09 00:00:00

Azimut-Elevacion

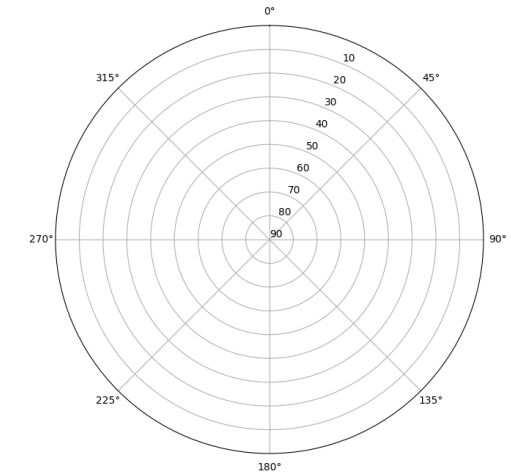
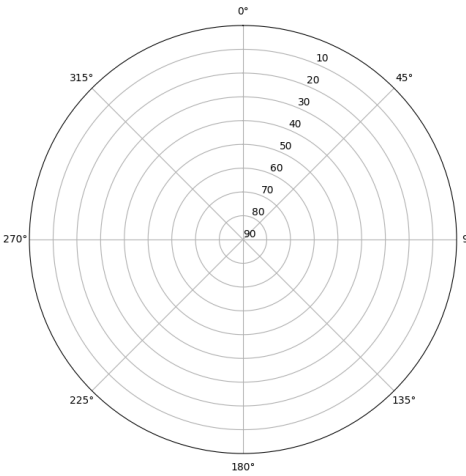
Azimuth-elevation plot for station VDGO. Signal to Noise S1C Data file VDGO00ESP_R_2023313.xtr



Data starts 2023 11 09 00:00:00

Multipath GLO L1 y L2

Skyplot for station VDGO. Parameter M1C Data file VDGO00ESP_R_2023313.xtr Skyplot for station VDGO. Parameter M2C Data file VDGO00ESP_R_2023313.xtr

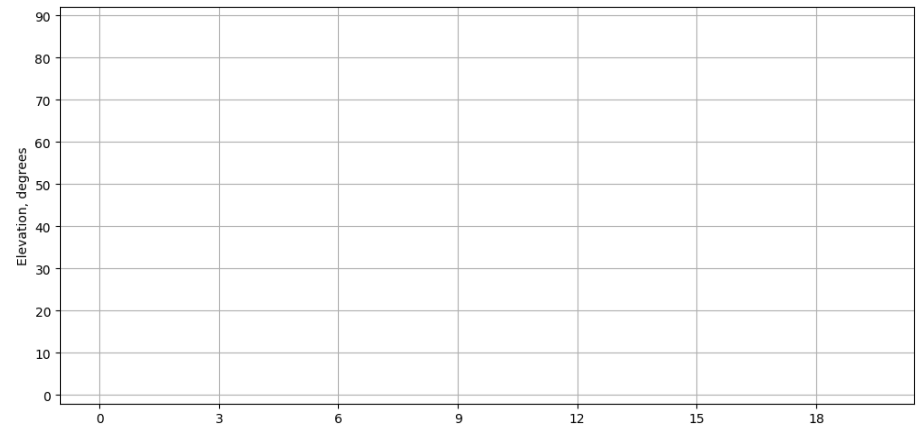


Data starts 2023 11 09 00:00:00

Data starts 2023 11 09 00:00:00

Tiempo-Elevacion

Time-elevation plot for station VDGO. Signal to Noise S1C Data file VDGO00ESP_R_2023313.xtr



Data starts 2023 11 09 00:00:00

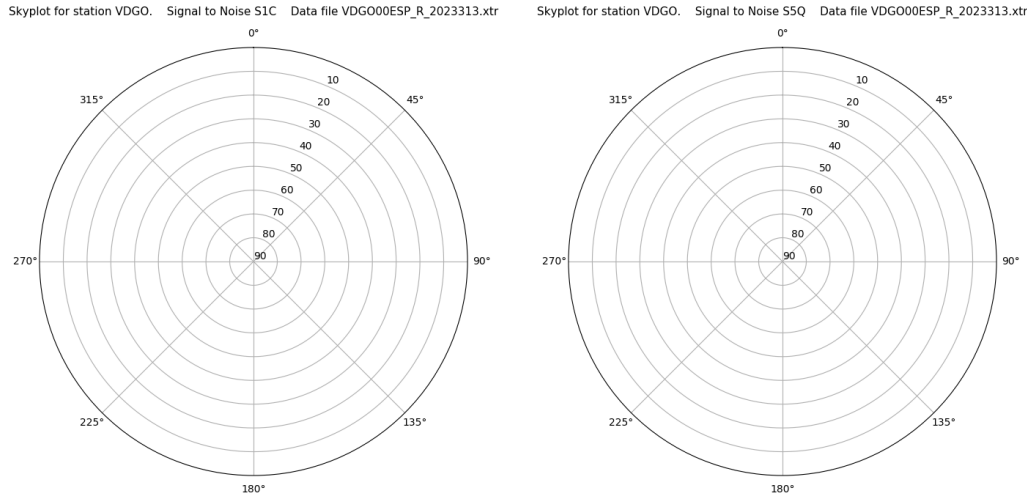
Control de calidad GNSS GAL diario

Estacion: VDGO

Fecha: 2023 11 09

Dia del año: 313

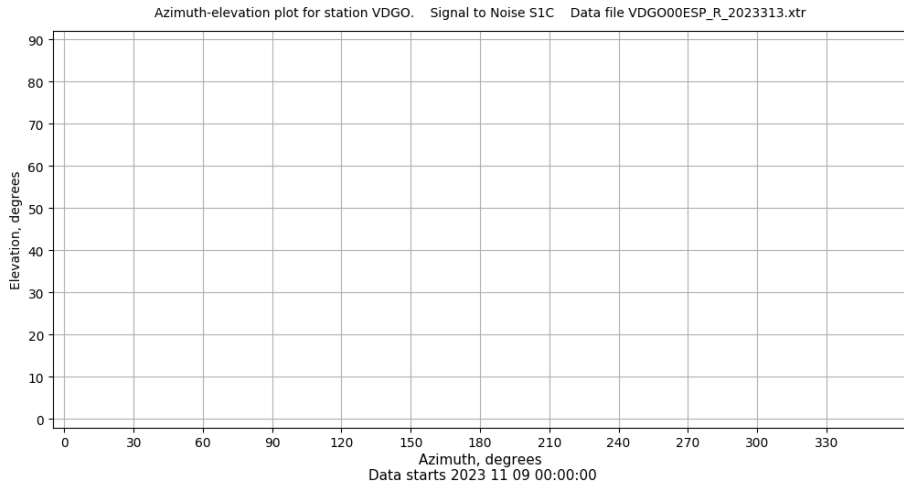
Señal-Ruido GAL E1 y E5



Data starts 2023 11 09 00:00:00

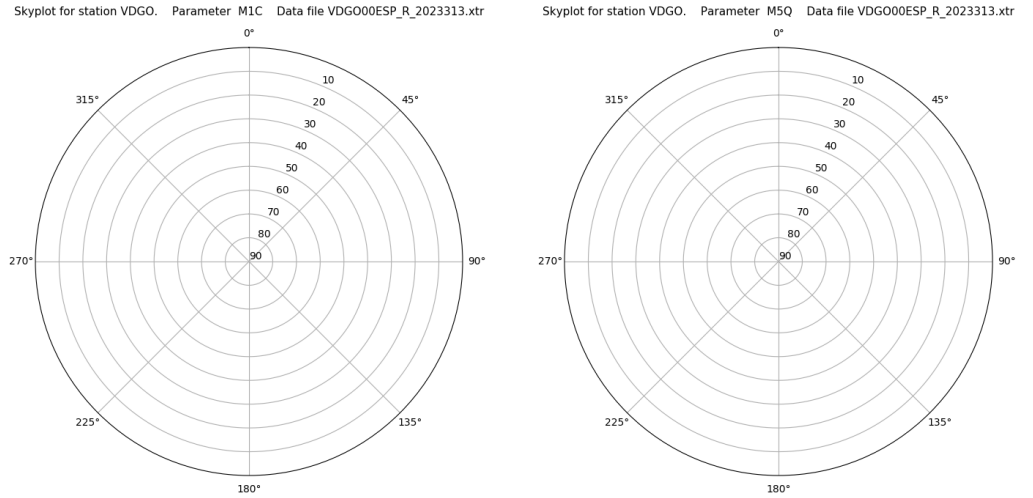
Data starts 2023 11 09 00:00:00

Azimut-Elevacion



Data starts 2023 11 09 00:00:00

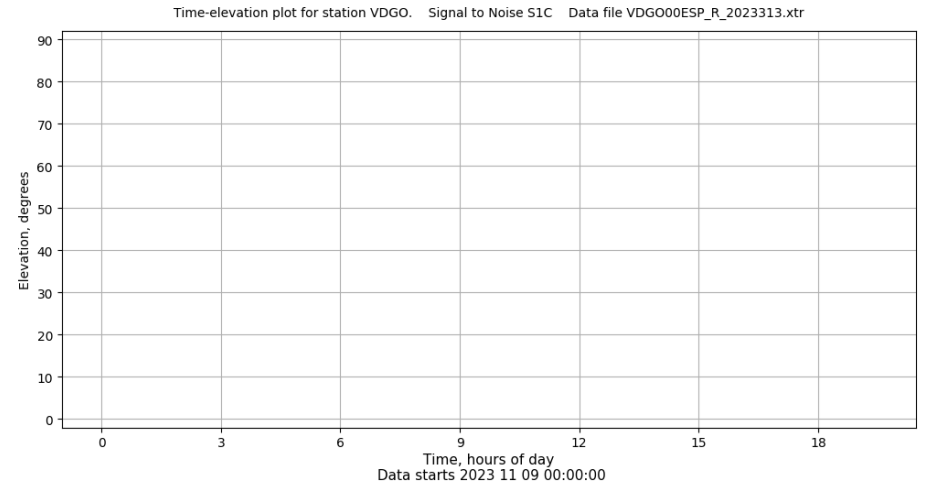
Multipath GAL E1 y E5



Data starts 2023 11 09 00:00:00

Data starts 2023 11 09 00:00:00

Tiempo-Elevacion



Data starts 2023 11 09 00:00:00