

Control de calidad GNSS GPS diario

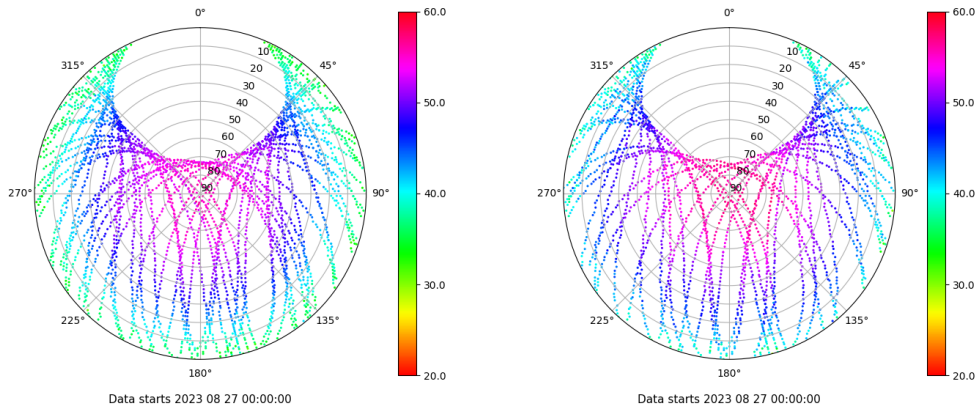
Estacion: VDGO

Fecha: 2023 08 27

Dia del año: 239

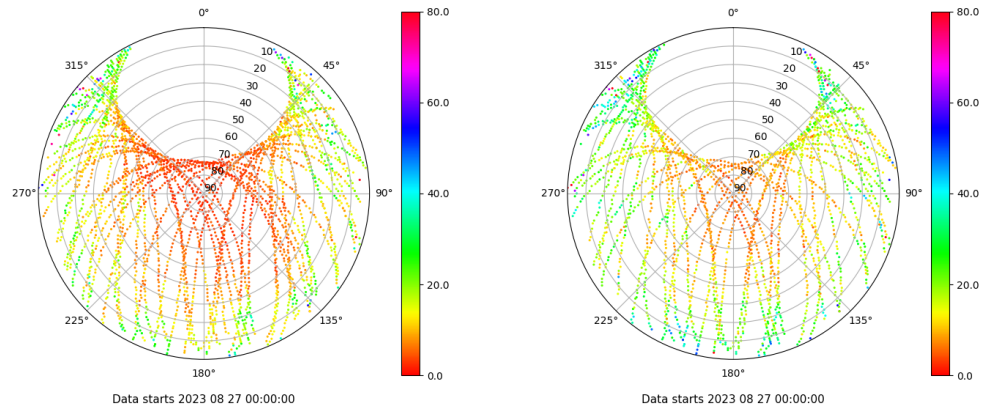
Señal-Ruido GPS L1 y L2

Skyplot for station VDGO. Signal to Noise S1C Data file VDG000ESP_R_2023239.xtr Skyplot for station VDGO. Signal to Noise S2S Data file VDG000ESP_R_2023239.xtr



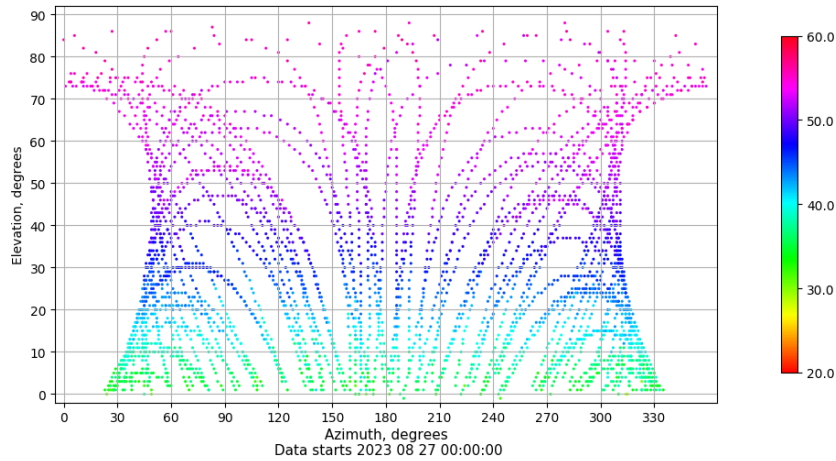
Multipath GPS L1 y L2

Skyplot for station VDGO. Parameter M1C Data file VDG000ESP_R_2023239.xtr Skyplot for station VDGO. Parameter M2S Data file VDG000ESP_R_2023239.xtr



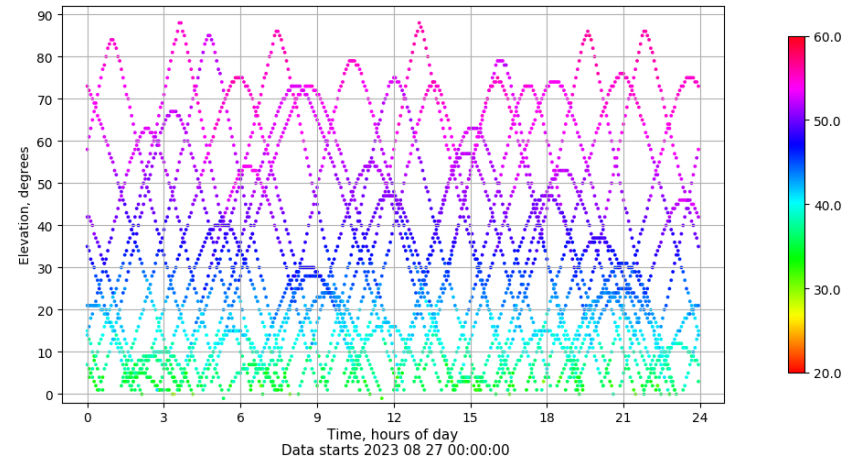
Azimuth-Elevacion

Azimuth-elevation plot for station VDGO. Signal to Noise S1C Data file VDG000ESP_R_2023239.xtr



Tiempo-Elevacion

Time-elevation plot for station VDGO. Signal to Noise S1C Data file VDG000ESP_R_2023239.xtr



Control de calidad GNSS GLO diario

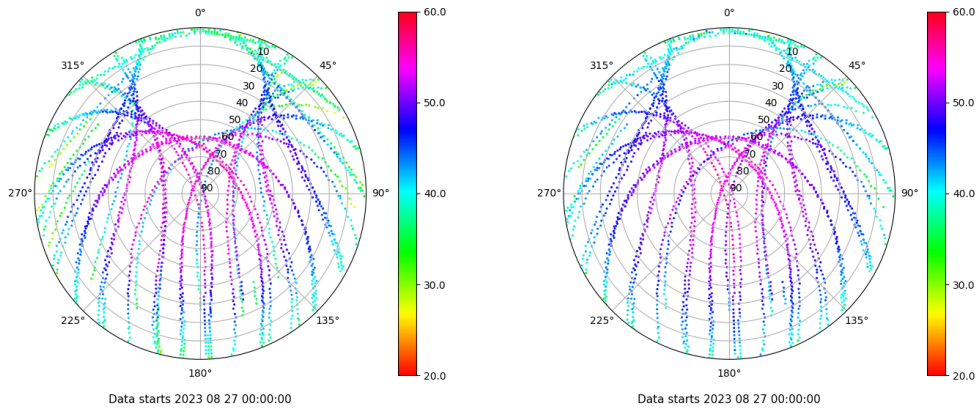
Estacion: VDGO

Fecha: 2023 08 27

Dia del año: 239

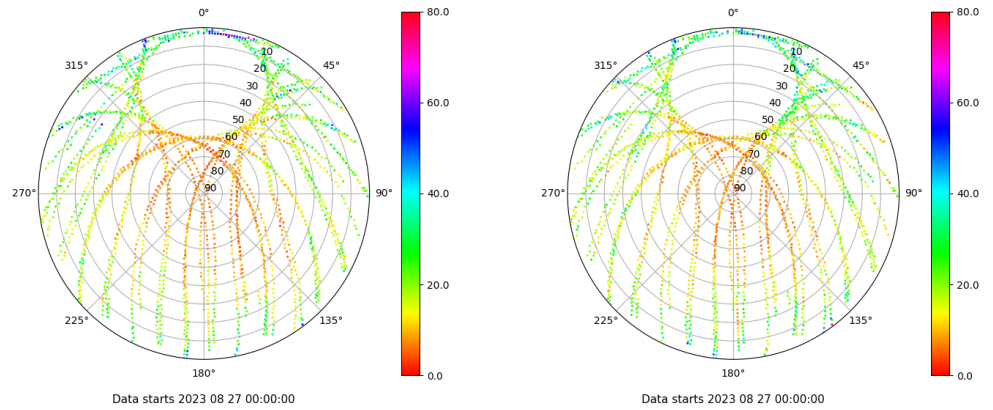
Señal-Ruido GLO L1 y L2

Skyplot for station VDGO. Signal to Noise S1C Data file VDGO00ESP_R_2023239.xtr Skyplot for station VDGO. Signal to Noise S2C Data file VDGO00ESP_R_2023239.xtr



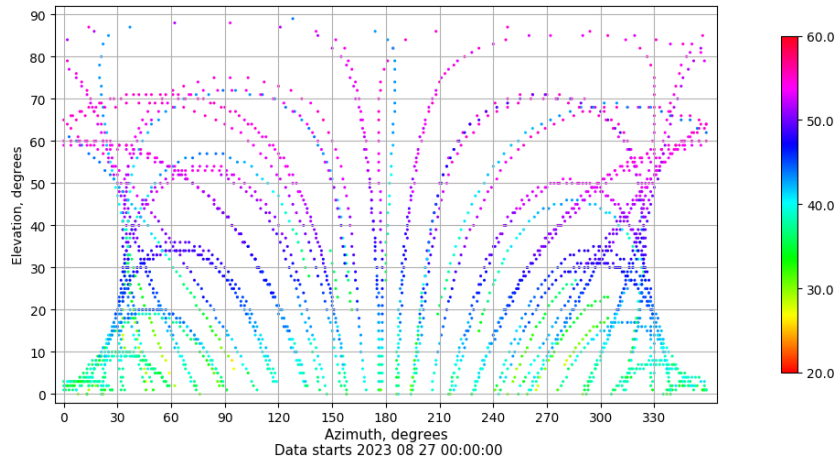
Multipath GLO L1 y L2

Skyplot for station VDGO. Parameter M1C Data file VDGO00ESP_R_2023239.xtr Skyplot for station VDGO. Parameter M2C Data file VDGO00ESP_R_2023239.xtr



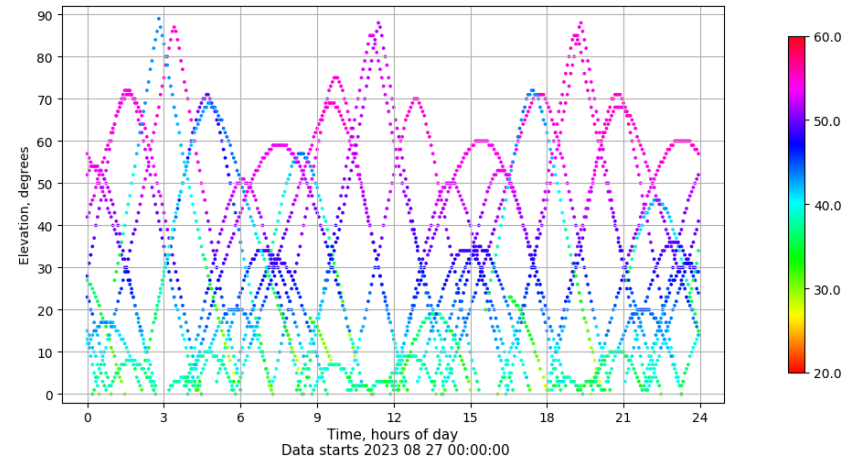
Azimut-Elevacion

Azimuth-elevation plot for station VDGO. Signal to Noise S1C Data file VDGO00ESP_R_2023239.xtr



Tiempo-Elevacion

Time-elevation plot for station VDGO. Signal to Noise S1C Data file VDGO00ESP_R_2023239.xtr



Control de calidad GNSS GAL diario

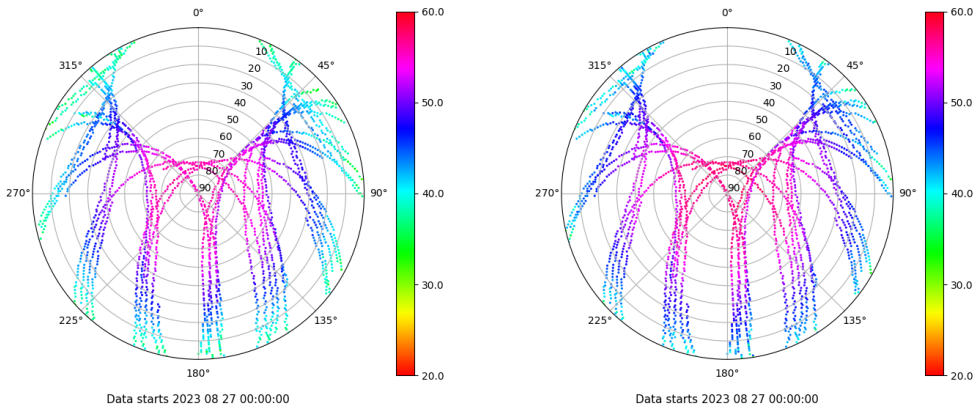
Estacion: VDGO

Fecha: 2023 08 27

Dia del año: 239

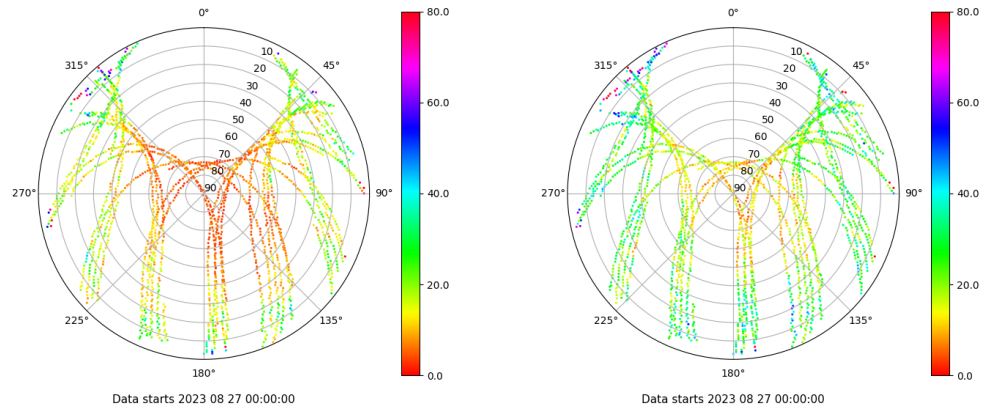
Señal-Ruido GAL E1 y E5

Skyplot for station VDGO. Signal to Noise S1C Data file VDG000ESP_R_2023239.xtr Skyplot for station VDGO. Signal to Noise S5Q Data file VDG000ESP_R_2023239.xtr



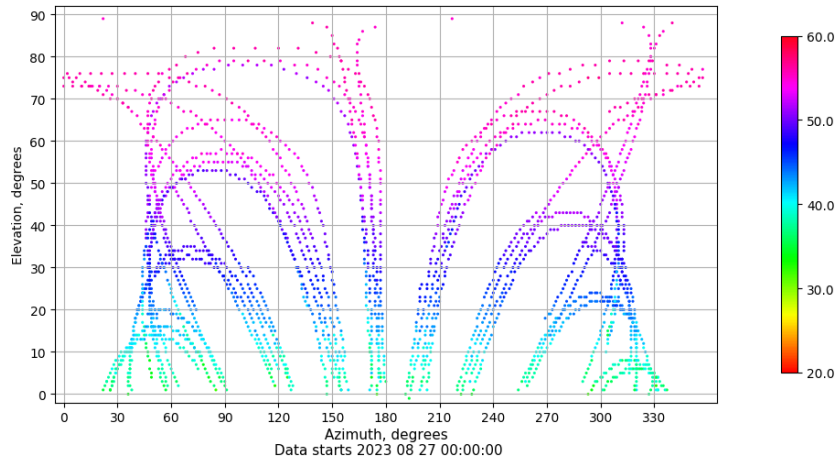
Multipath GAL E1 y E5

Skyplot for station VDGO. Parameter M1C Data file VDG000ESP_R_2023239.xtr Skyplot for station VDGO. Parameter M5Q Data file VDG000ESP_R_2023239.xtr



Azimut-Elevacion

Azimuth-elevation plot for station VDGO. Signal to Noise S1C Data file VDG000ESP_R_2023239.xtr



Tiempo-Elevacion

Time-elevation plot for station VDGO. Signal to Noise S1C Data file VDG000ESP_R_2023239.xtr

