

Control de calidad GNSS GPS diario

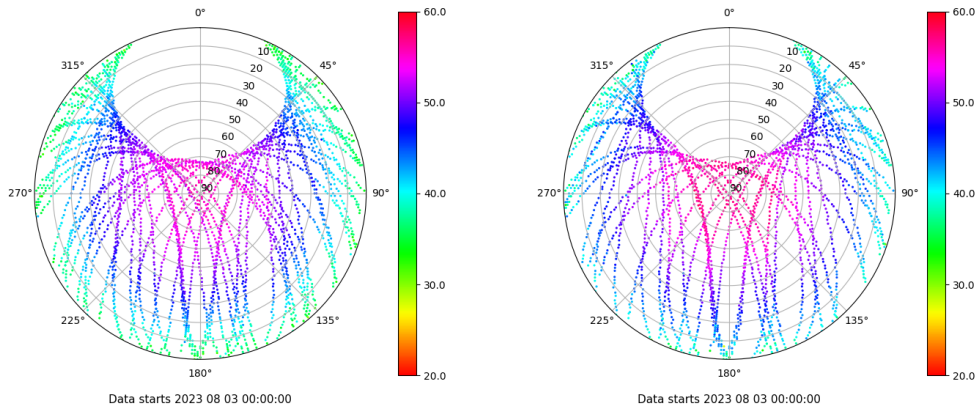
Estacion: VDGO

Fecha: 2023 08 03

Dia del año: 215

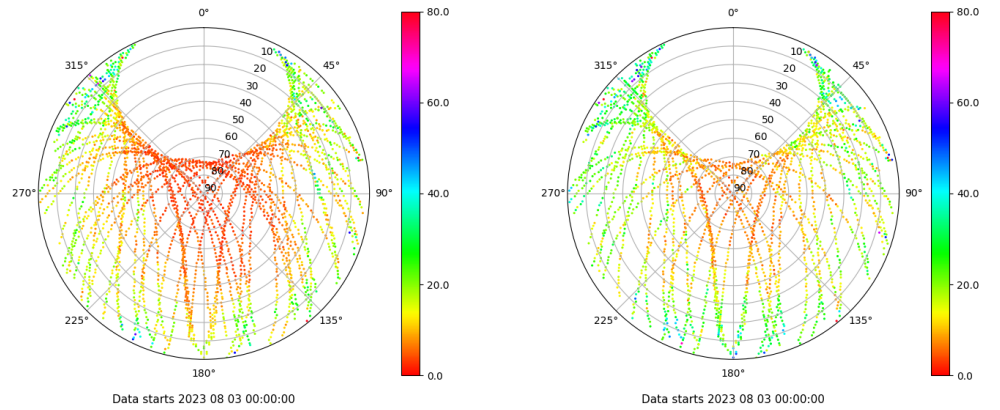
Señal-Ruido GPS L1 y L2

Skyplot for station VDGO. Signal to Noise S1C Data file VDGO00ESP_R_2023215.xtr Skyplot for station VDGO. Signal to Noise S2S Data file VDGO00ESP_R_2023215.xtr



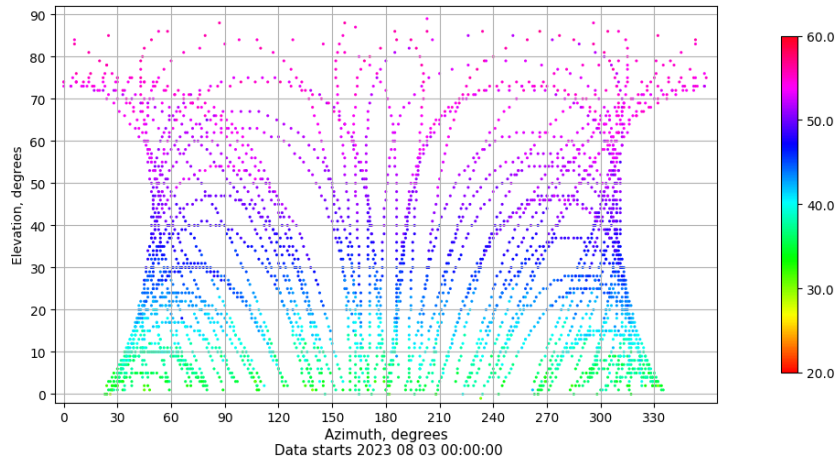
Multipath GPS L1 y L2

Skyplot for station VDGO. Parameter M1C Data file VDGO00ESP_R_2023215.xtr Skyplot for station VDGO. Parameter M2S Data file VDGO00ESP_R_2023215.xtr



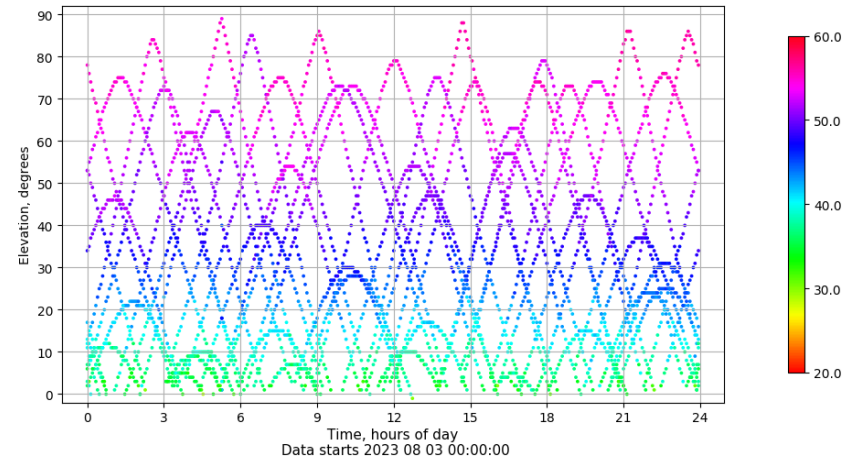
Azimuth-Elevacion

Azimuth-elevation plot for station VDGO. Signal to Noise S1C Data file VDGO00ESP_R_2023215.xtr



Tiempo-Elevacion

Time-elevation plot for station VDGO. Signal to Noise S1C Data file VDGO00ESP_R_2023215.xtr

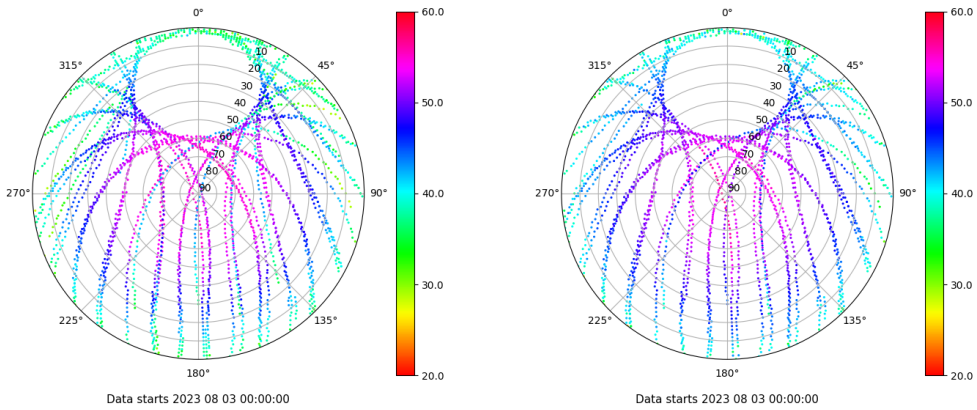


Control de calidad GNSS GLO diario

Estacion: VDGO
 Fecha: 2023 08 03
 Dia del año: 215

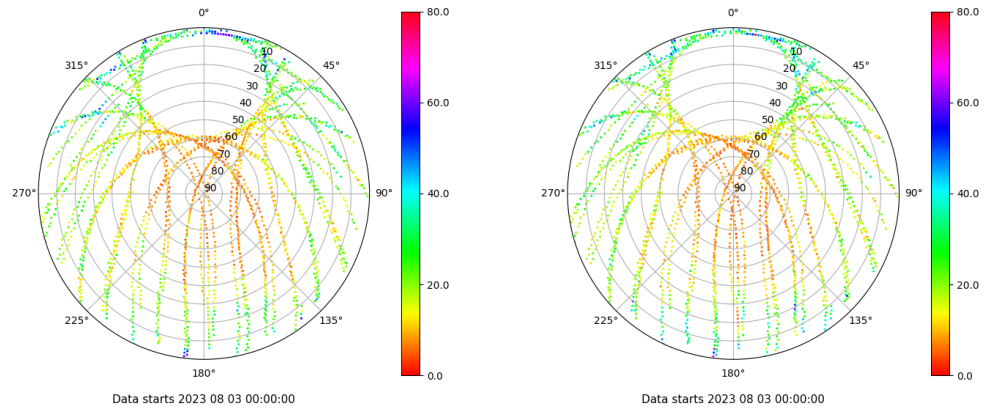
Señal-Ruido GLO L1 y L2

Skyplot for station VDGO. Signal to Noise S1C Data file VDGO00ESP_R_2023215.xtr Skyplot for station VDGO. Signal to Noise S2C Data file VDGO00ESP_R_2023215.xtr



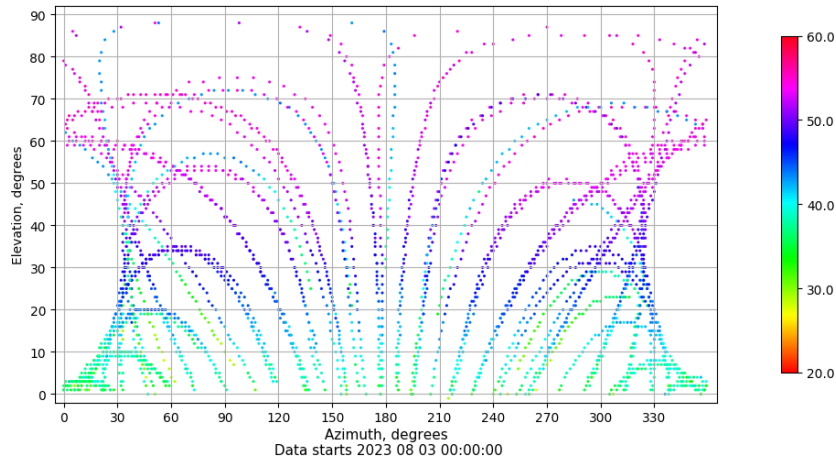
Multipath GLO L1 y L2

Skyplot for station VDGO. Parameter M1C Data file VDGO00ESP_R_2023215.xtr Skyplot for station VDGO. Parameter M2C Data file VDGO00ESP_R_2023215.xtr



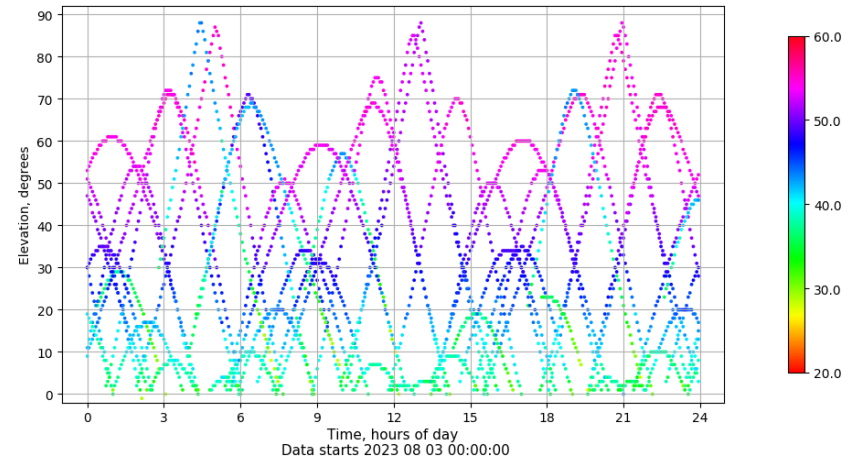
Azimut-Elevacion

Azimuth-elevation plot for station VDGO. Signal to Noise S1C Data file VDGO00ESP_R_2023215.xtr



Tiempo-Elevacion

Time-elevation plot for station VDGO. Signal to Noise S1C Data file VDGO00ESP_R_2023215.xtr



Control de calidad GNSS GAL diario

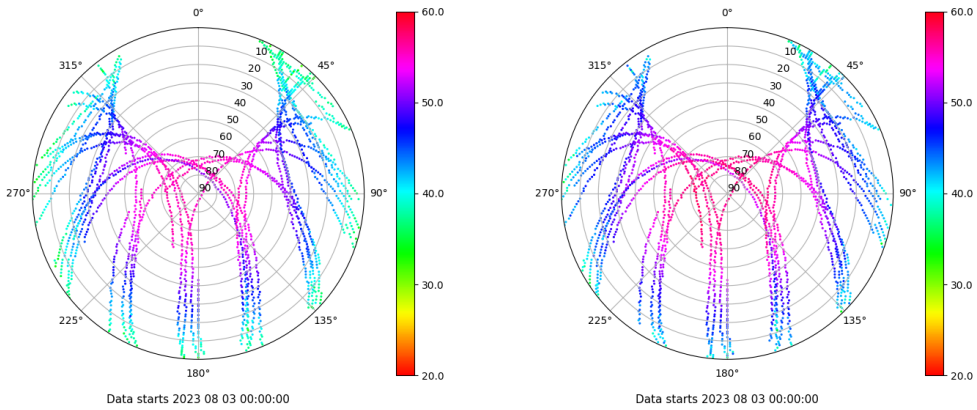
Estacion: VDGO

Fecha: 2023 08 03

Dia del año: 215

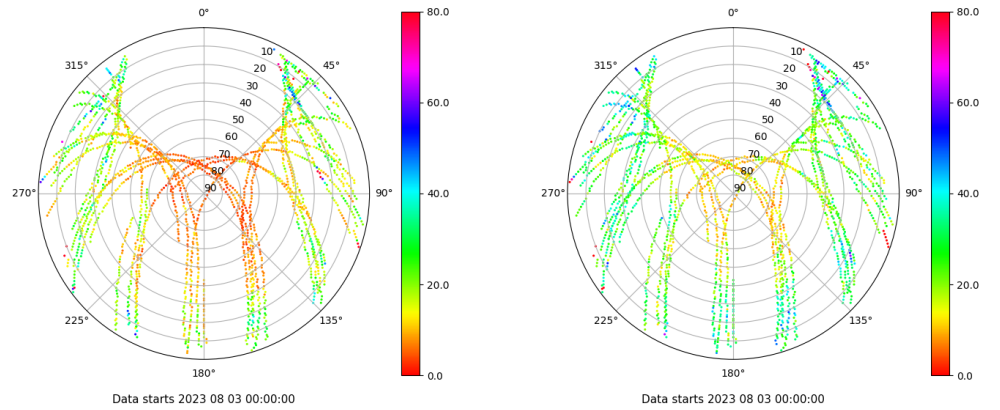
Señal-Ruido GAL E1 y E5

Skyplot for station VDGO. Signal to Noise S1C Data file VDG000ESP_R_2023215.xtr Skyplot for station VDGO. Signal to Noise S5Q Data file VDG000ESP_R_2023215.xtr



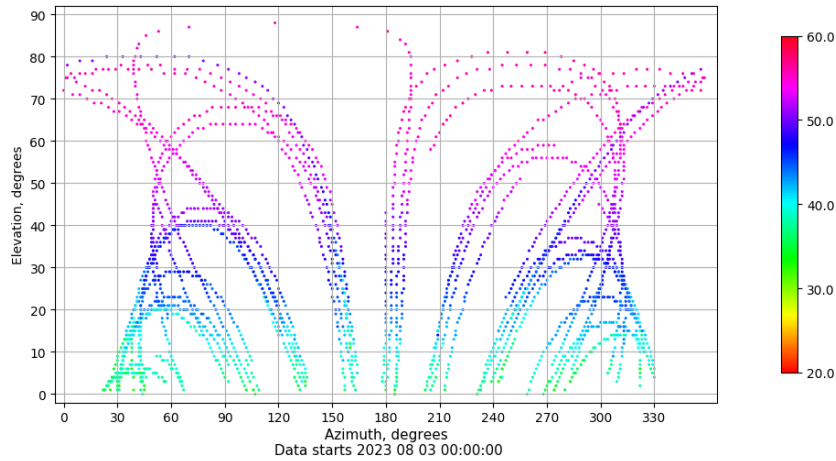
Multipath GAL E1 y E5

Skyplot for station VDGO. Parameter M1C Data file VDG000ESP_R_2023215.xtr Skyplot for station VDGO. Parameter M5Q Data file VDG000ESP_R_2023215.xtr



Azimut-Elevacion

Azimuth-elevation plot for station VDGO. Signal to Noise S1C Data file VDG000ESP_R_2023215.xtr



Tiempo-Elevacion

Time-elevation plot for station VDGO. Signal to Noise S1C Data file VDG000ESP_R_2023215.xtr

