

# Control de calidad GNSS GPS diario

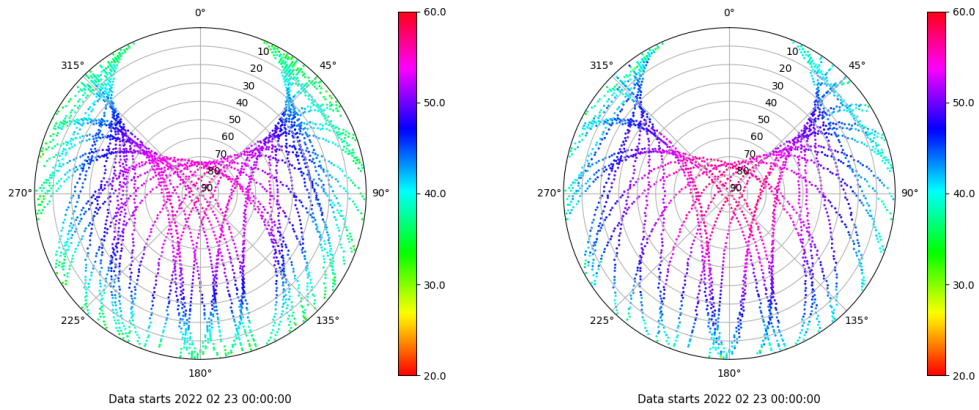
Estacion: VDGO

Fecha: 2022 02 23

Dia del año: 054

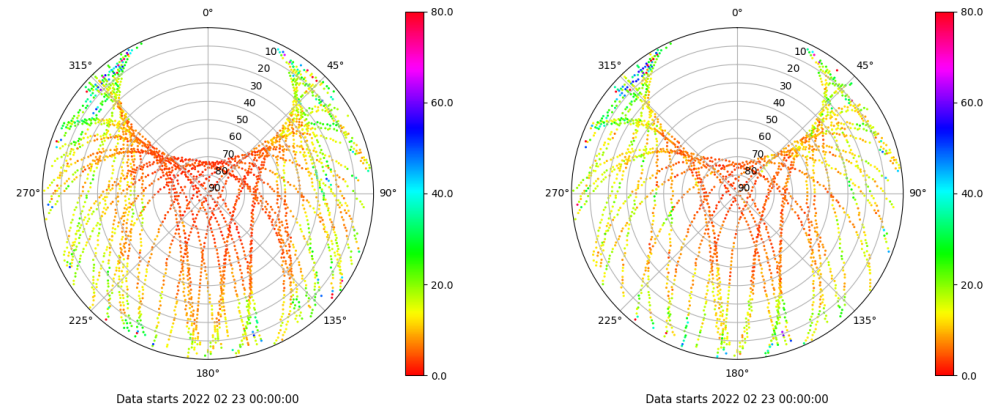
## Señal-Ruido GPS L1 y L2

Skyplot for station VDGO. Signal to Noise S1C Data file VDG000ESP\_R\_2022054.xtr Skyplot for station VDGO. Signal to Noise S2S Data file VDG000ESP\_R\_2022054.xtr



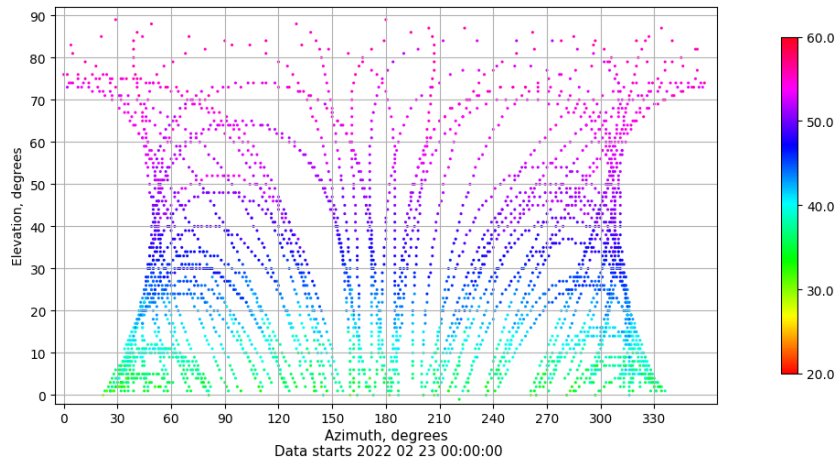
## Multipath GPS L1 y L2

Skyplot for station VDGO. Parameter M1C Data file VDG000ESP\_R\_2022054.xtr Skyplot for station VDGO. Parameter M2S Data file VDG000ESP\_R\_2022054.xtr



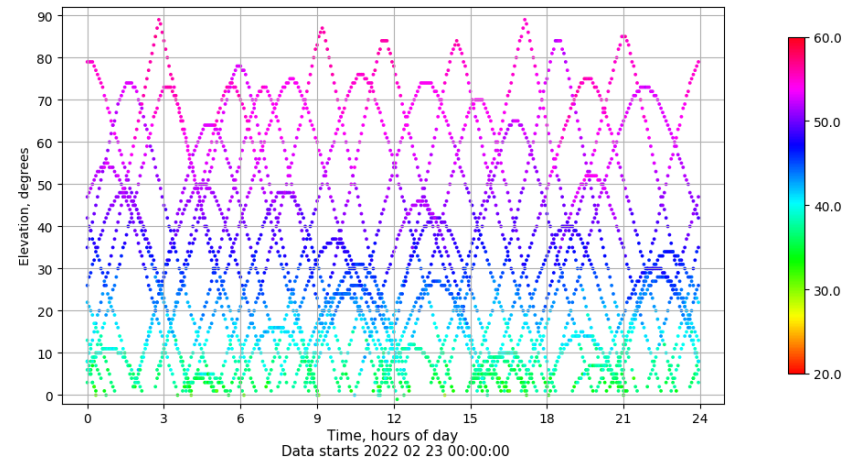
## Azimuth-Elevacion

Azimuth-elevation plot for station VDGO. Signal to Noise S1C Data file VDG000ESP\_R\_2022054.xtr



## Tiempo-Elevacion

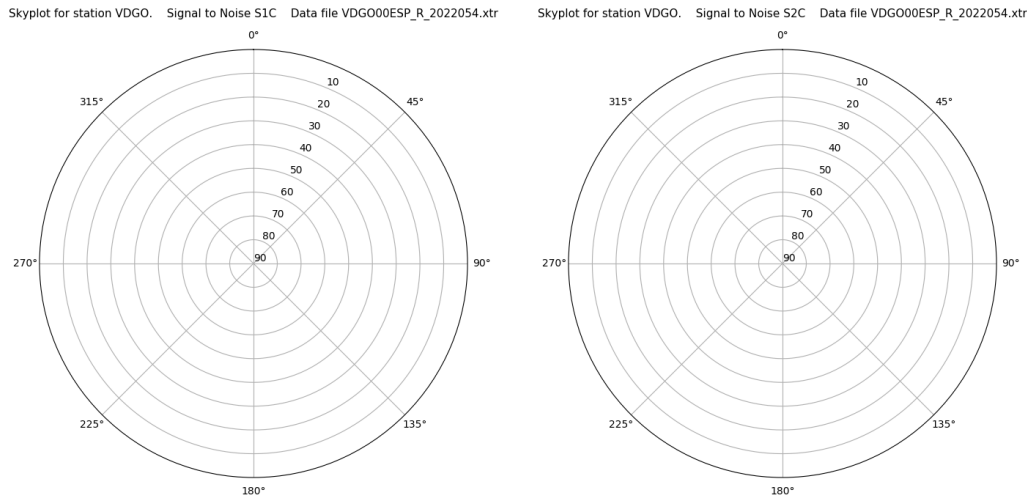
Time-elevation plot for station VDGO. Signal to Noise S1C Data file VDG000ESP\_R\_2022054.xtr



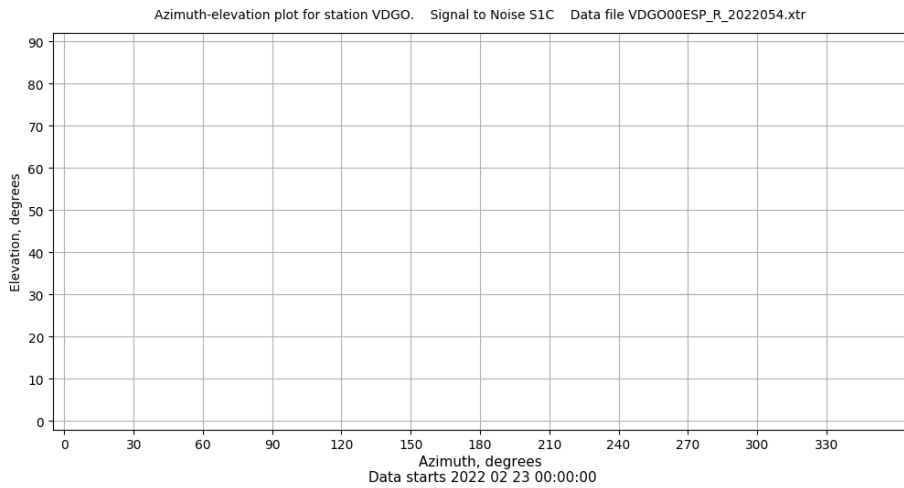
# Control de calidad GNSS GLO diario

Estacion: VDGO  
 Fecha: 2022 02 23  
 Dia del año: 054

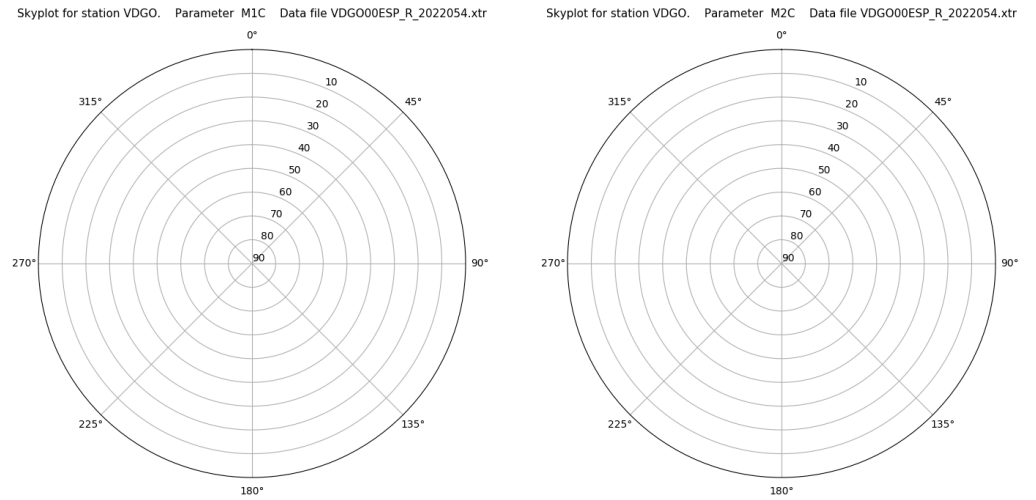
## Señal-Ruido GLO L1 y L2



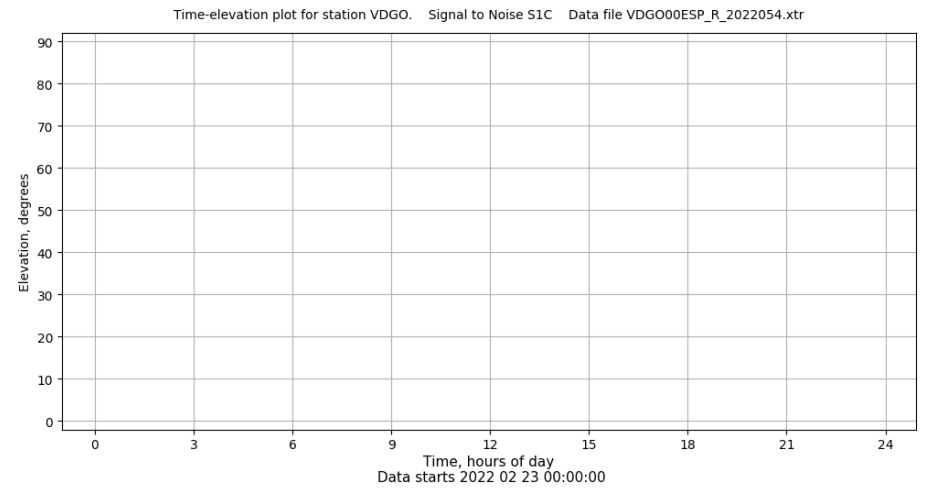
## Azimut-Elevacion



## Multipath GLO L1 y L2



## Tiempo-Elevacion

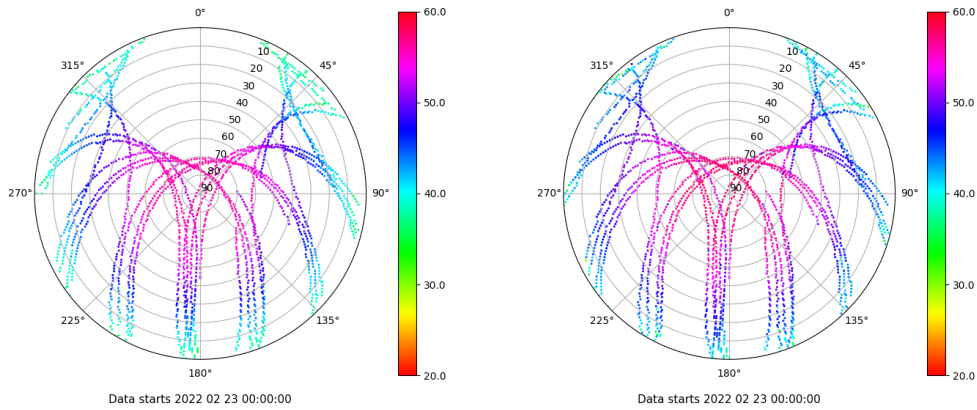


# Control de calidad GNSS GAL diario

Estacion: VDGO  
 Fecha: 2022 02 23  
 Dia del año: 054

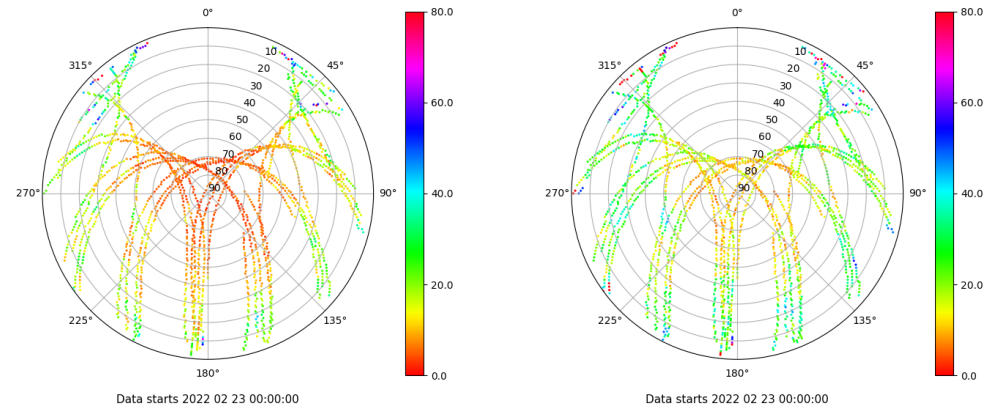
## Señal-Ruido GAL E1 y E5

Skyplot for station VDGO. Signal to Noise S1C Data file VDG000ESP\_R\_2022054.xtr Skyplot for station VDGO. Signal to Noise S5Q Data file VDG000ESP\_R\_2022054.xtr



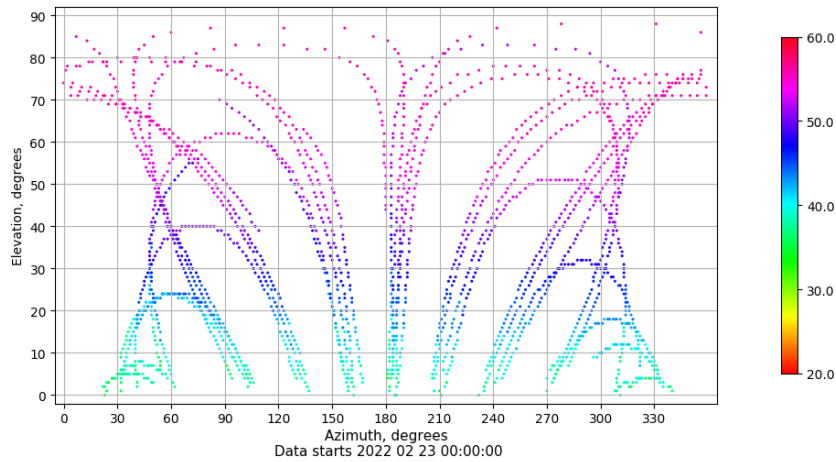
## Multipath GAL E1 y E5

Skyplot for station VDGO. Parameter M1C Data file VDG000ESP\_R\_2022054.xtr Skyplot for station VDGO. Parameter M5Q Data file VDG000ESP\_R\_2022054.xtr



## Azimuth-Elevacion

Azimuth-elevation plot for station VDGO. Signal to Noise S1C Data file VDG000ESP\_R\_2022054.xtr



## Tiempo-Elevacion

Time-elevation plot for station VDGO. Signal to Noise S1C Data file VDG000ESP\_R\_2022054.xtr

