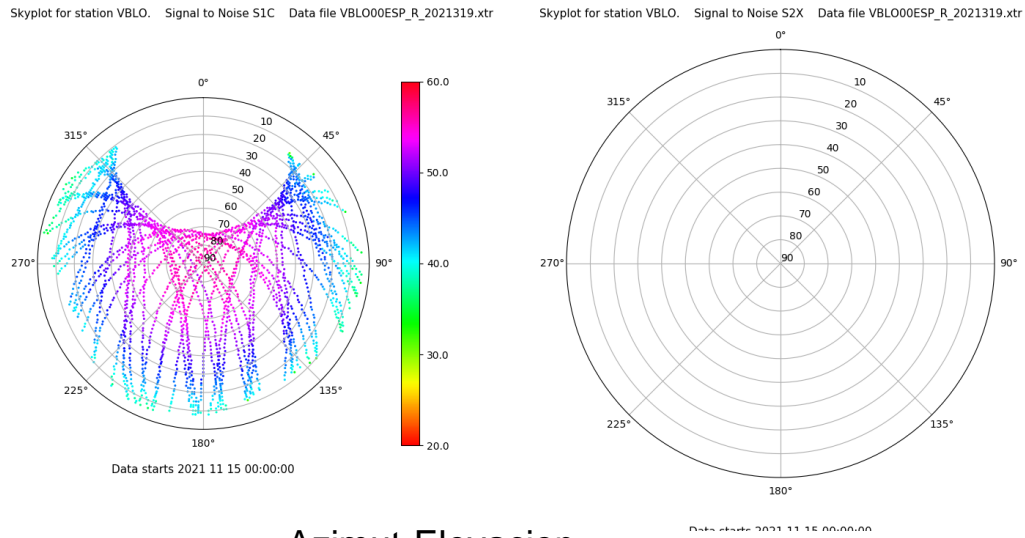


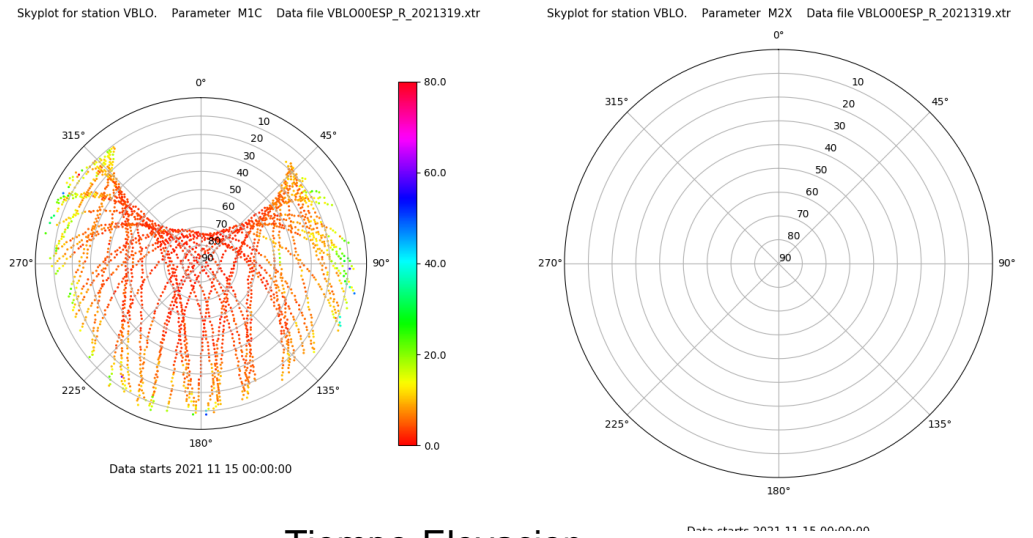
Control de calidad GNSS GPS diario

Estacion: VBLO
 Fecha: 2021 11 15
 Día del año: 319

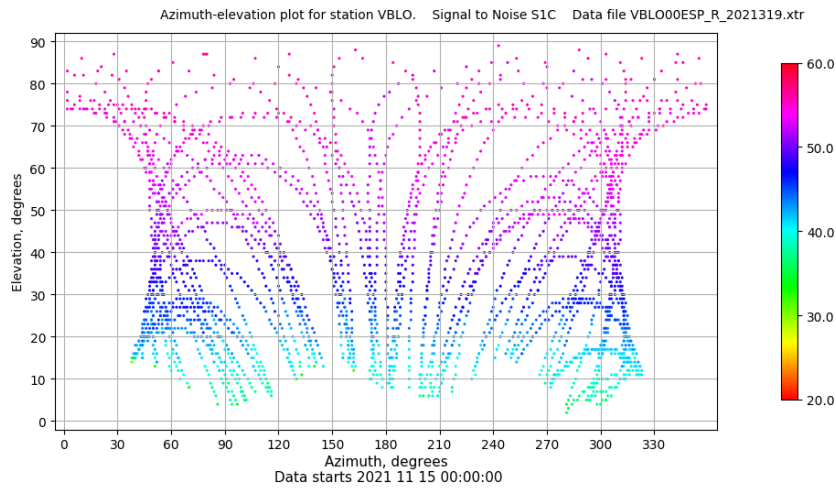
Señal-Ruido GPS L1 y L2



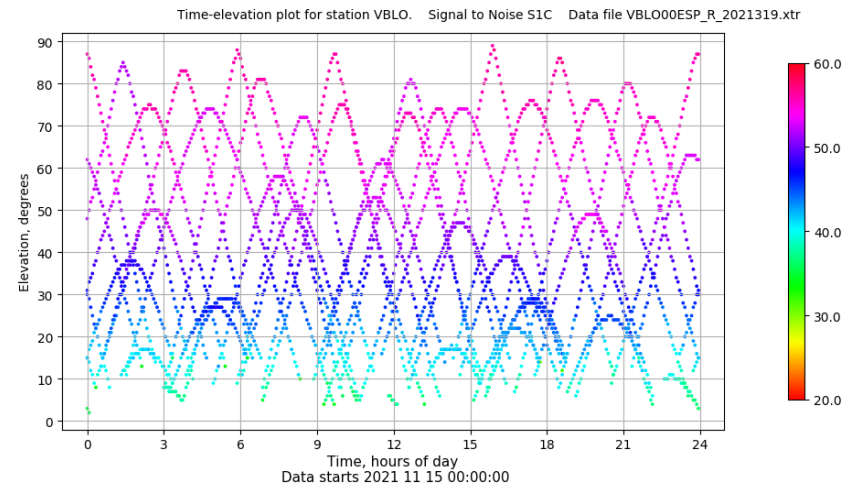
Multipath GPS L1 y L2



Azimuth-Elevacion



Tiempo-Elevacion

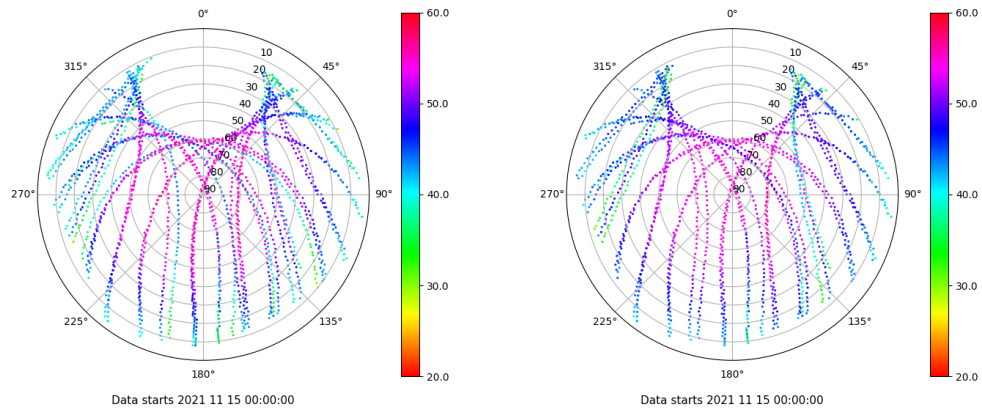


Control de calidad GNSS GLO diario

Estacion: VBLO
 Fecha: 2021 11 15
 Dia del año: 319

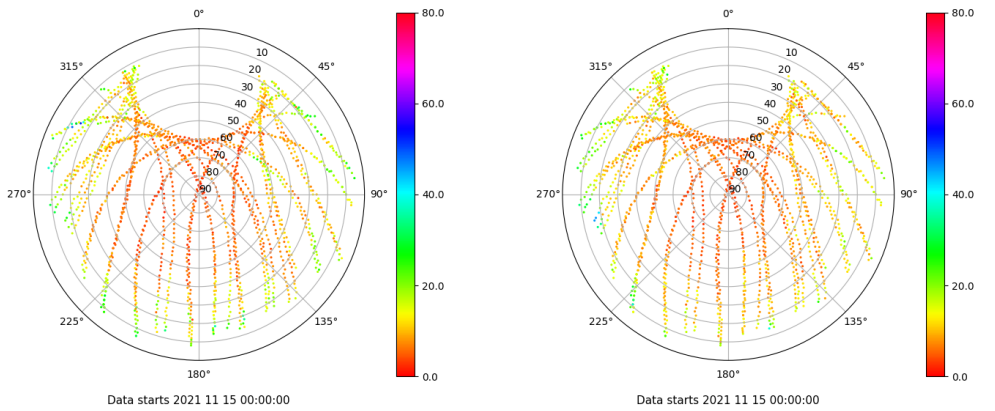
Señal-Ruido GLO L1 y L2

Skyplot for station VBLO. Signal to Noise S1C Data file VBLO00ESP_R_2021319.xtr Skyplot for station VBLO. Signal to Noise S2C Data file VBLO00ESP_R_2021319.xtr



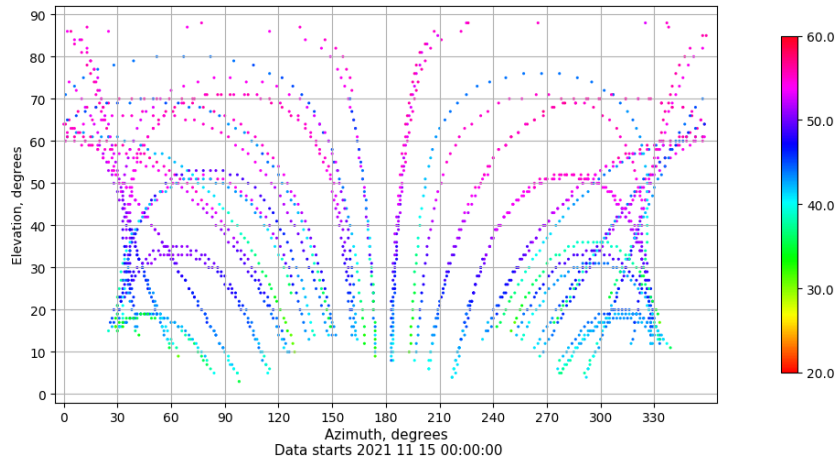
Multipath GLO L1 y L2

Skyplot for station VBLO. Parameter M1C Data file VBLO00ESP_R_2021319.xtr Skyplot for station VBLO. Parameter M2C Data file VBLO00ESP_R_2021319.xtr



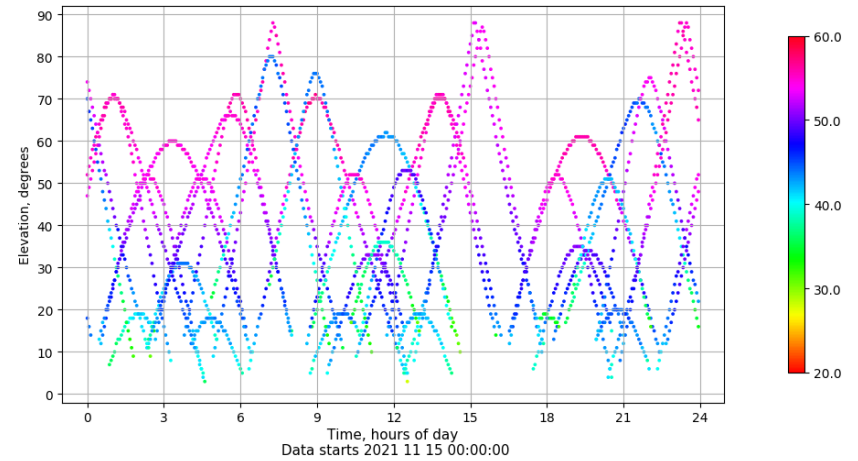
Azimuth-Elevacion

Azimuth-elevation plot for station VBLO. Signal to Noise S1C Data file VBLO00ESP_R_2021319.xtr



Tiempo-Elevacion

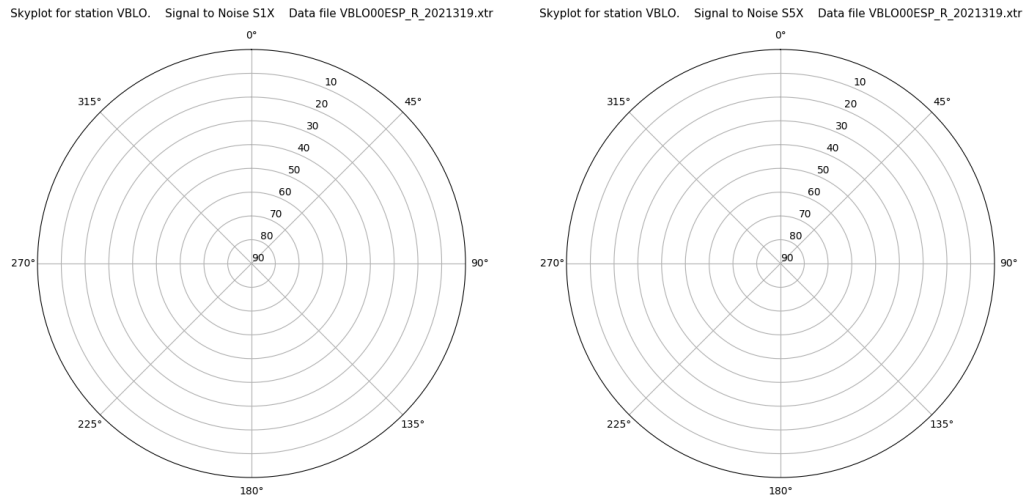
Time-elevation plot for station VBLO. Signal to Noise S1C Data file VBLO00ESP_R_2021319.xtr



Control de calidad GNSS GAL diario

Estacion: VBLO
 Fecha: 2021 11 15
 Dia del año: 319

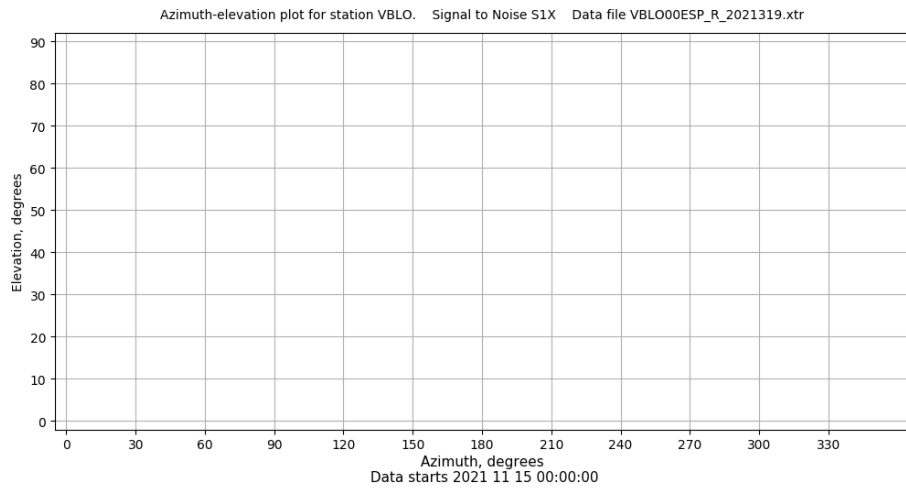
Señal-Ruido GAL E1 y E5



Data starts 2021 11 15 00:00:00

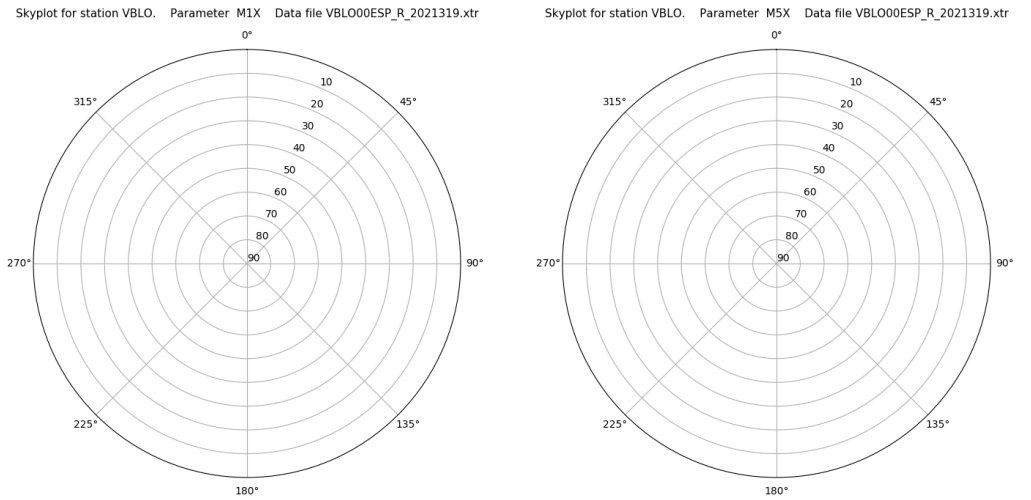
Data starts 2021 11 15 00:00:00

Azimut-Elevacion



Data starts 2021 11 15 00:00:00

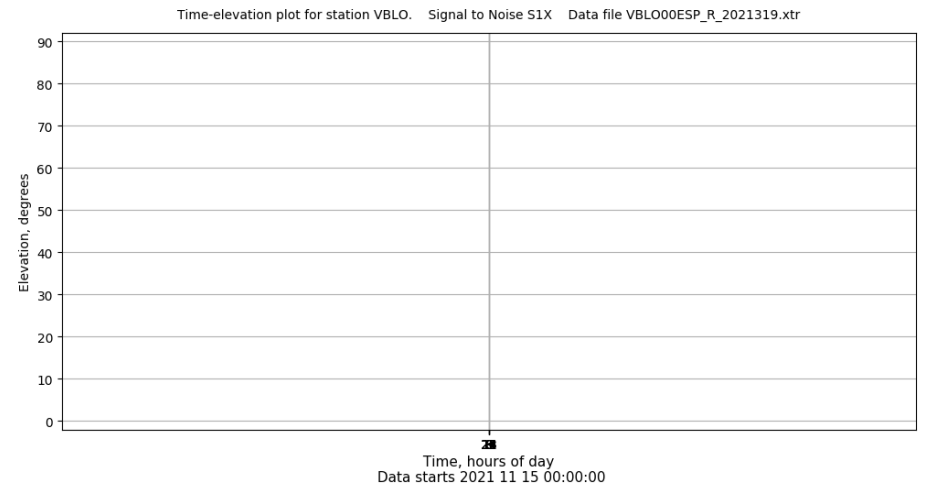
Multipath GAL E1 y E5



Data starts 2021 11 15 00:00:00

Data starts 2021 11 15 00:00:00

Tiempo-Elevacion



Data starts 2021 11 15 00:00:00