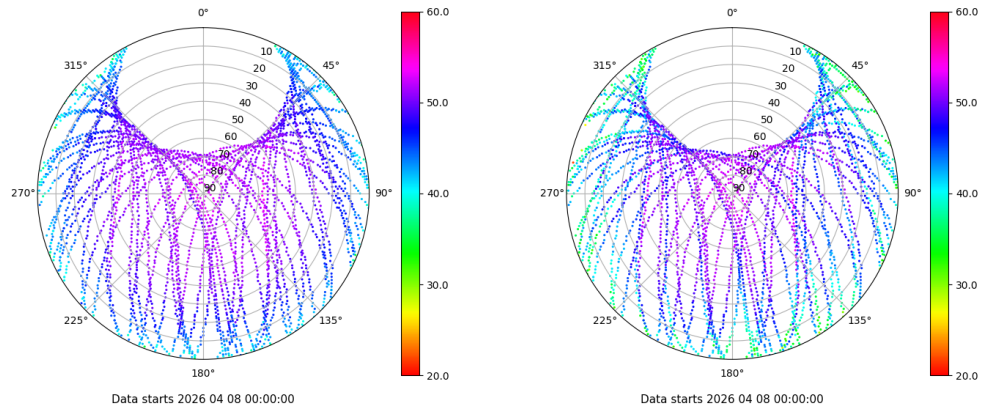


Control de calidad GNSS GPS diario

Estacion: VALE
 Fecha: 2026 04 08
 Día del año: 098

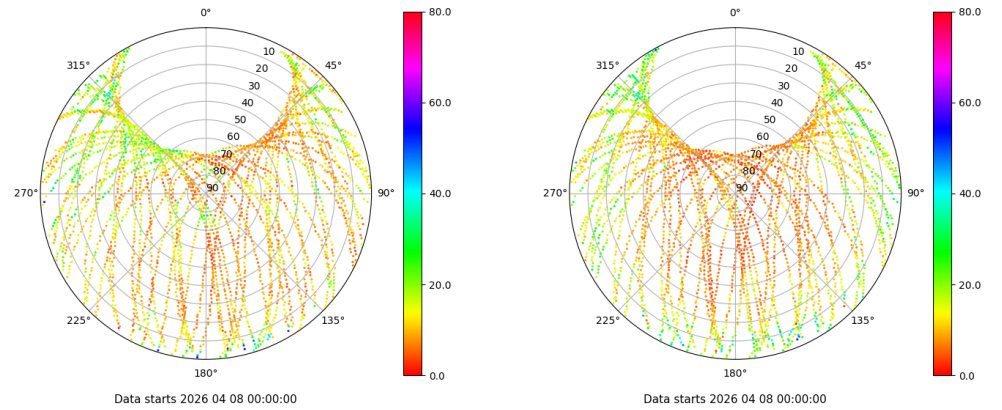
Señal-Ruido GPS L1 y L2

Skyplot for station VALE. Signal to Noise S1C Data file VALE00ESP_R_2026098.xtr Skyplot for station VALE. Signal to Noise S2W Data file VALE00ESP_R_2026098.xtr



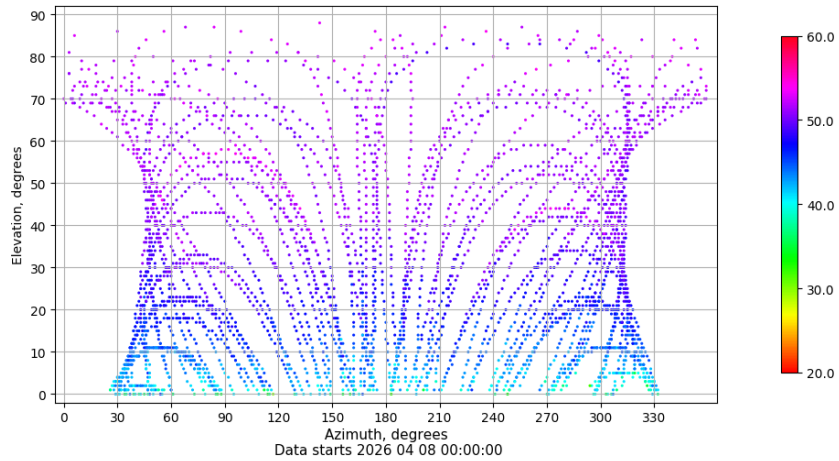
Multipath GPS L1 y L2

Skyplot for station VALE. Parameter M1C Data file VALE00ESP_R_2026098.xtr Skyplot for station VALE. Parameter M2W Data file VALE00ESP_R_2026098.xtr



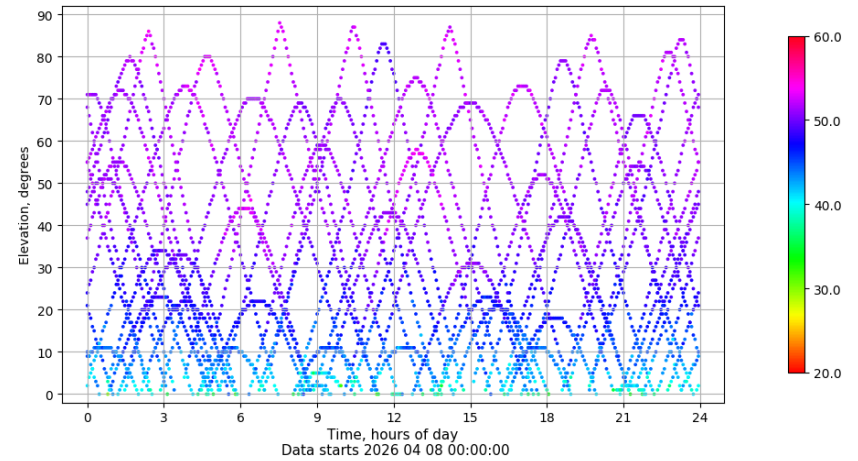
Azimut-Elevacion

Azimuth-elevation plot for station VALE. Signal to Noise S1C Data file VALE00ESP_R_2026098.xtr



Tiempo-Elevacion

Time-elevation plot for station VALE. Signal to Noise S1C Data file VALE00ESP_R_2026098.xtr

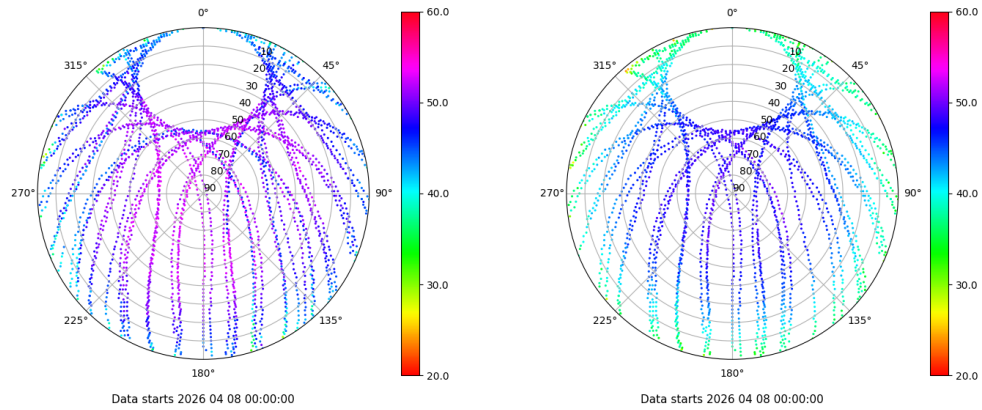


Control de calidad GNSS GLO diario

Estacion: VALE
 Fecha: 2026 04 08
 Dia del año: 098

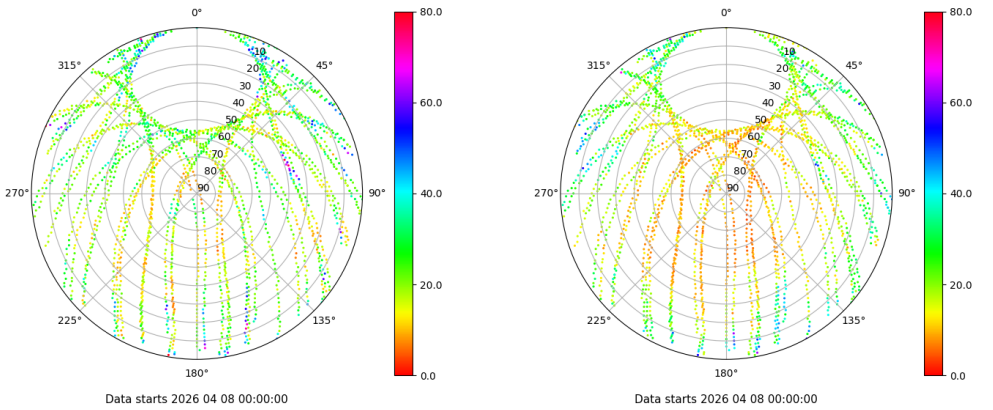
Señal-Ruido GLO L1 y L2

Skyplot for station VALE. Signal to Noise S1C Data file VALE00ESP_R_2026098.xtr Skyplot for station VALE. Signal to Noise S2P Data file VALE00ESP_R_2026098.xtr



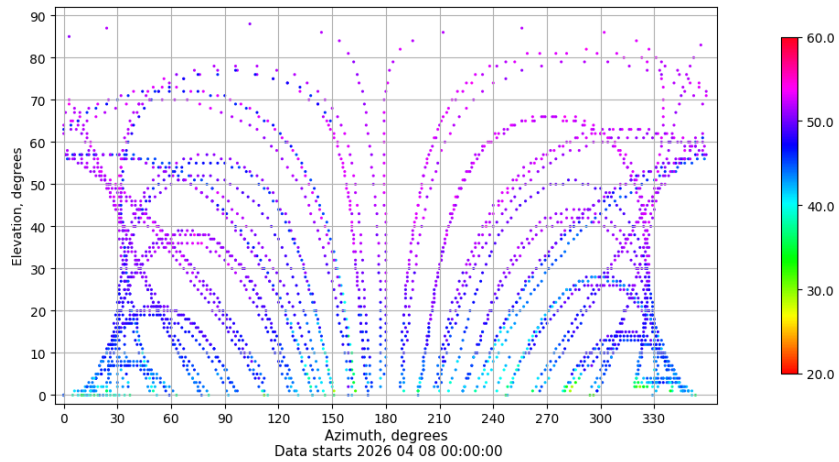
Multipath GLO L1 y L2

Skyplot for station VALE. Parameter M1C Data file VALE00ESP_R_2026098.xtr Skyplot for station VALE. Parameter M2P Data file VALE00ESP_R_2026098.xtr



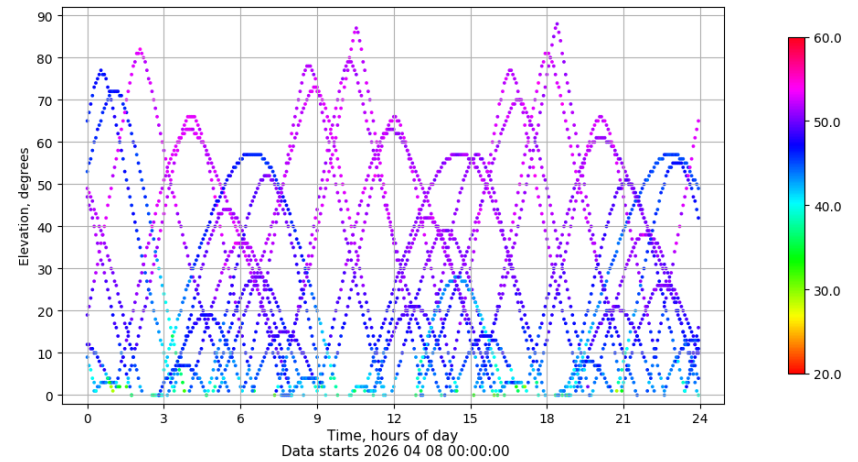
Azimut-Elevacion

Azimuth-elevation plot for station VALE. Signal to Noise S1C Data file VALE00ESP_R_2026098.xtr



Tiempo-Elevacion

Time-elevation plot for station VALE. Signal to Noise S1C Data file VALE00ESP_R_2026098.xtr

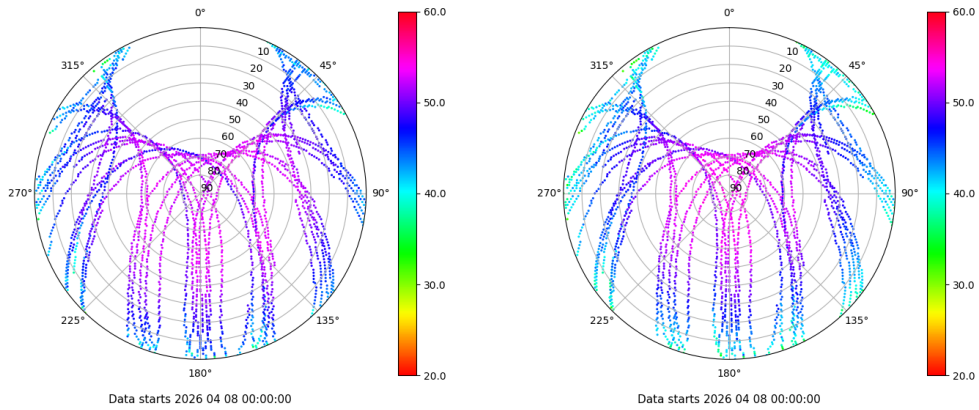


Control de calidad GNSS GAL diario

Estacion: VALE
 Fecha: 2026 04 08
 Dia del año: 098

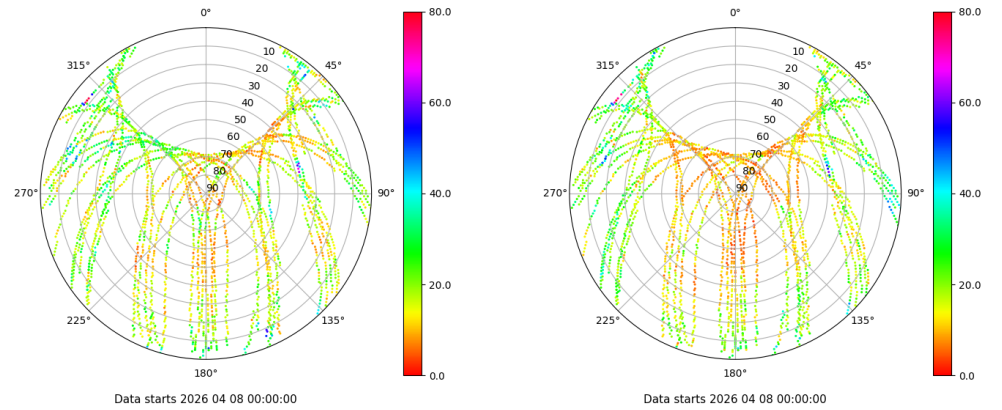
Señal-Ruido GAL E1 y E5

Skyplot for station VALE. Signal to Noise S1C Data file VALE00ESP_R_2026098.xtr Skyplot for station VALE. Signal to Noise S5Q Data file VALE00ESP_R_2026098.xtr



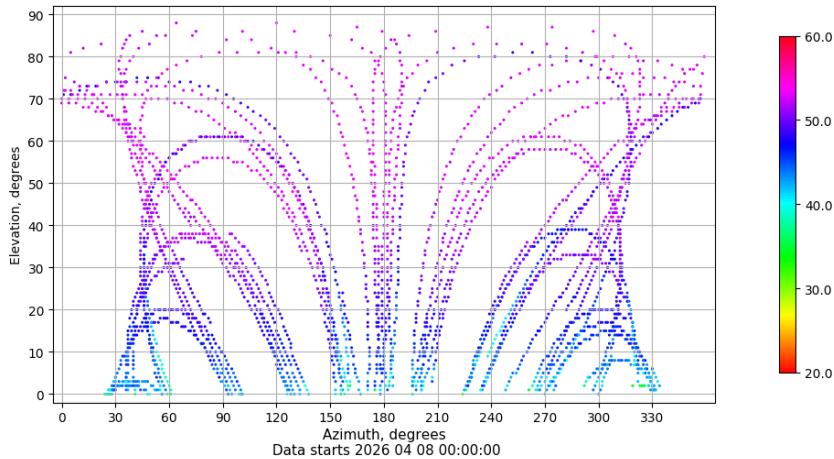
Multipath GAL E1 y E5

Skyplot for station VALE. Parameter M1C Data file VALE00ESP_R_2026098.xtr Skyplot for station VALE. Parameter M5Q Data file VALE00ESP_R_2026098.xtr



Azimuth-Elevacion

Azimuth-elevation plot for station VALE. Signal to Noise S1C Data file VALE00ESP_R_2026098.xtr



Tiempo-Elevacion

Time-elevation plot for station VALE. Signal to Noise S1C Data file VALE00ESP_R_2026098.xtr

