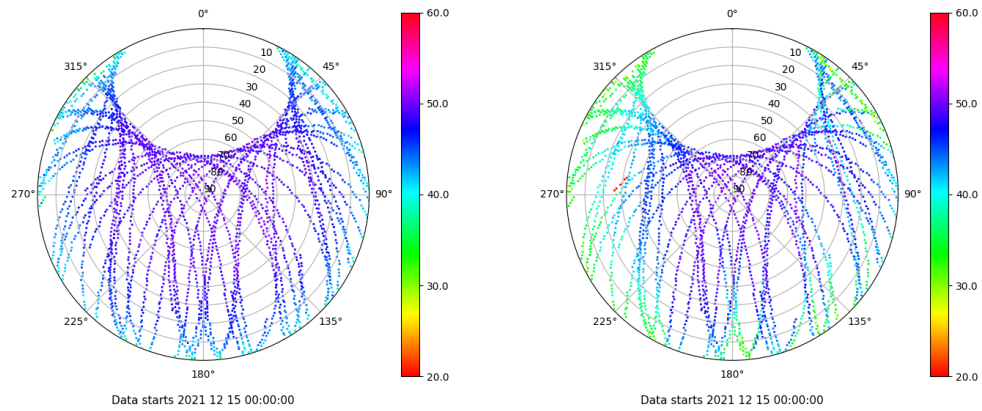


Control de calidad GNSS GPS diario

Estacion: VALE
 Fecha: 2021 12 15
 Dia del año: 349

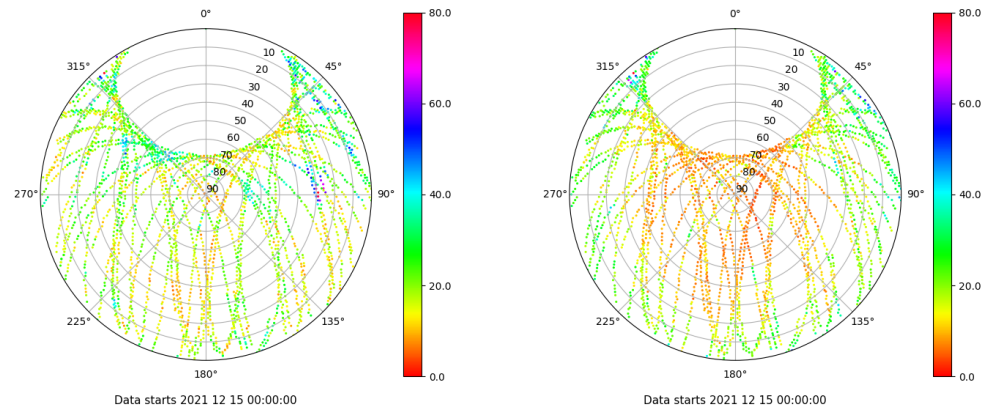
Señal-Ruido GPS L1 y L2

Skyplot for station VALE. Signal to Noise S1C Data file VALE00ESP_R_2021349.xtr Skyplot for station VALE. Signal to Noise S2W Data file VALE00ESP_R_2021349.xtr



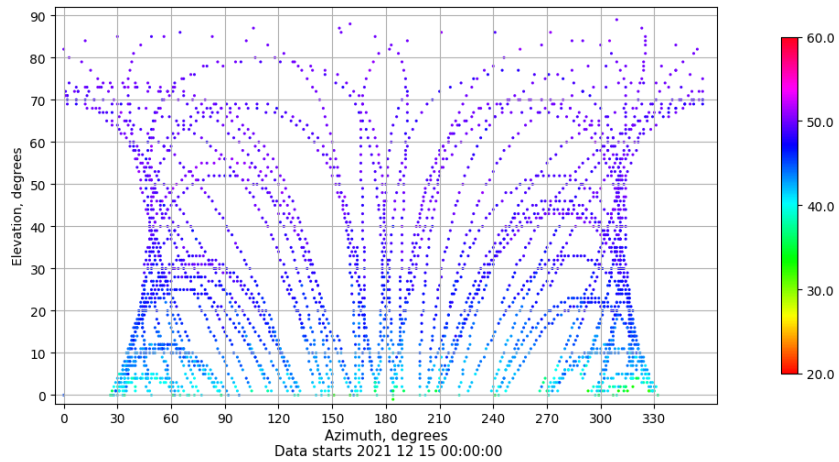
Multipath GPS L1 y L2

Skyplot for station VALE. Parameter M1C Data file VALE00ESP_R_2021349.xtr Skyplot for station VALE. Parameter M2W Data file VALE00ESP_R_2021349.xtr



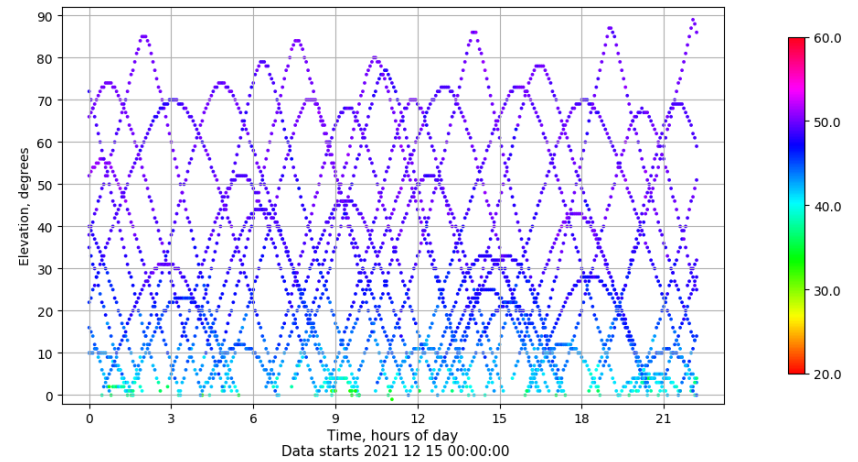
Azimuth-Elevacion

Azimuth-elevation plot for station VALE. Signal to Noise S1C Data file VALE00ESP_R_2021349.xtr



Tiempo-Elevacion

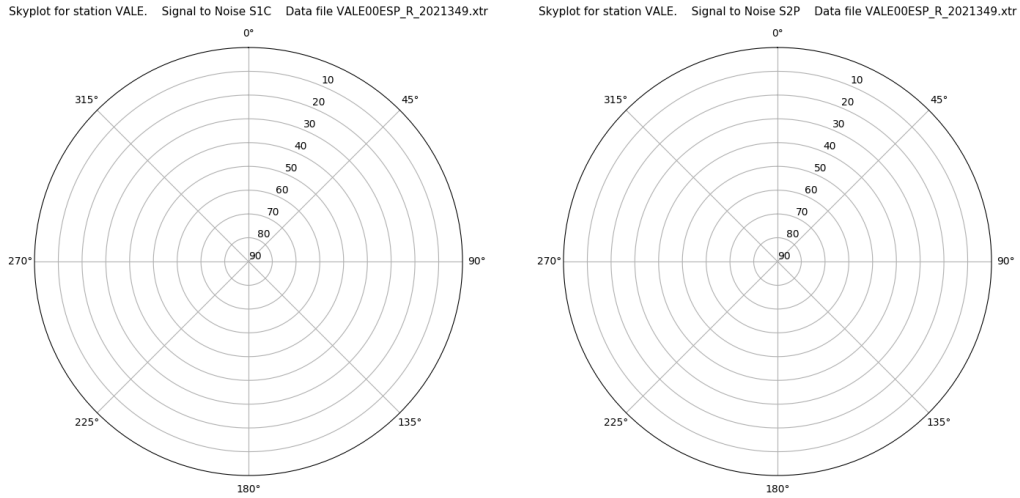
Time-elevation plot for station VALE. Signal to Noise S1C Data file VALE00ESP_R_2021349.xtr



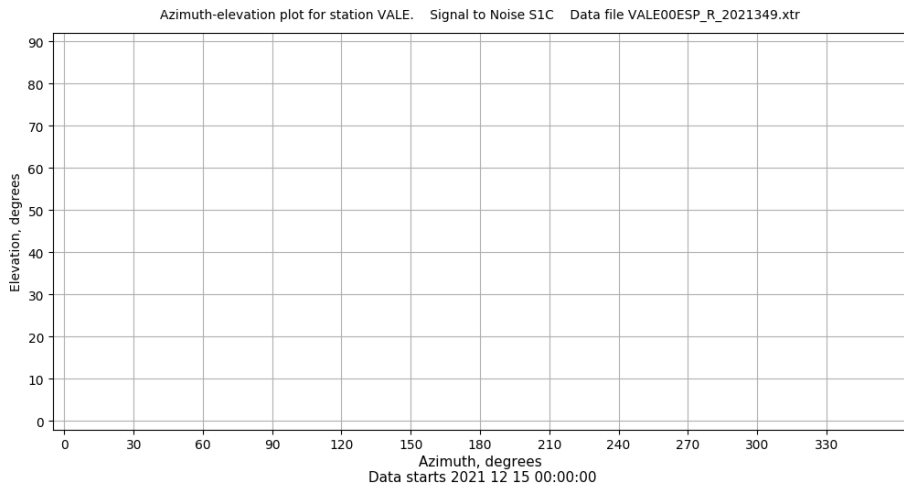
Control de calidad GNSS GLO diario

Estacion: VALE
 Fecha: 2021 12 15
 Dia del año: 349

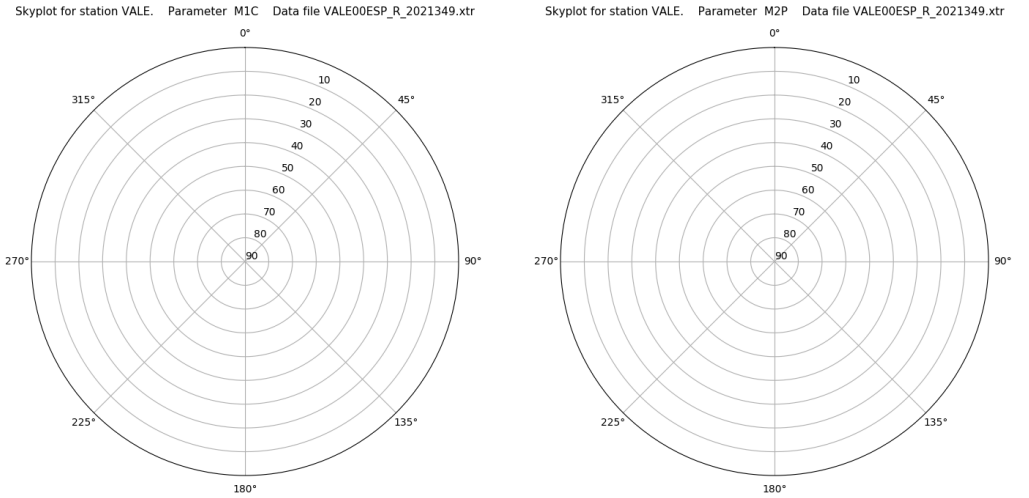
Señal-Ruido GLO L1 y L2



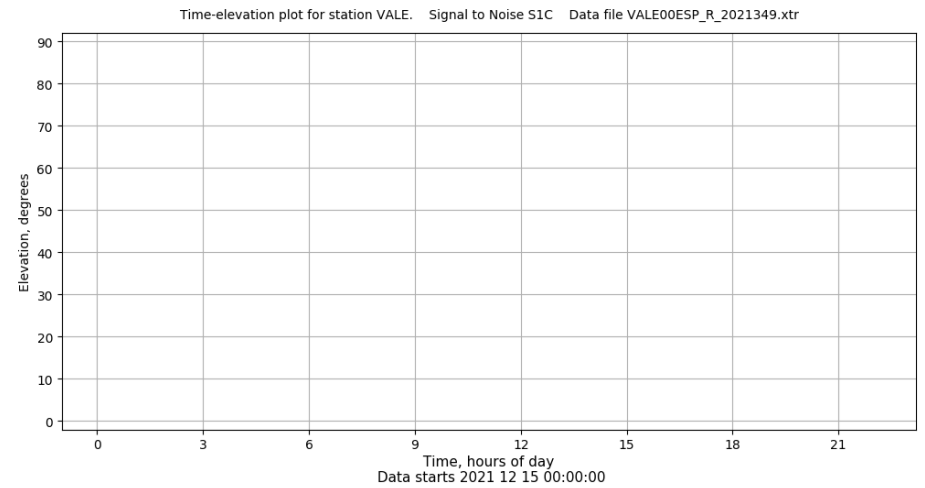
Azimut-Elevacion



Multipath GLO L1 y L2



Tiempo-Elevacion

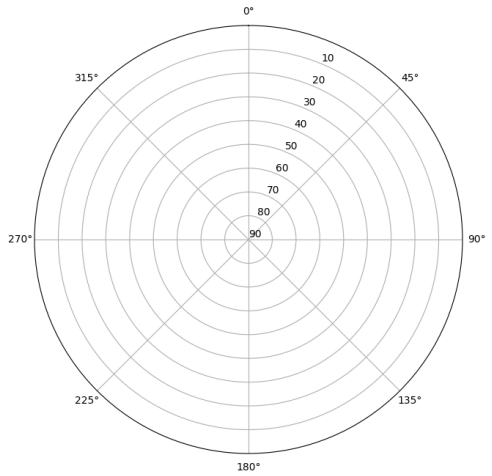


Control de calidad GNSS GAL diario

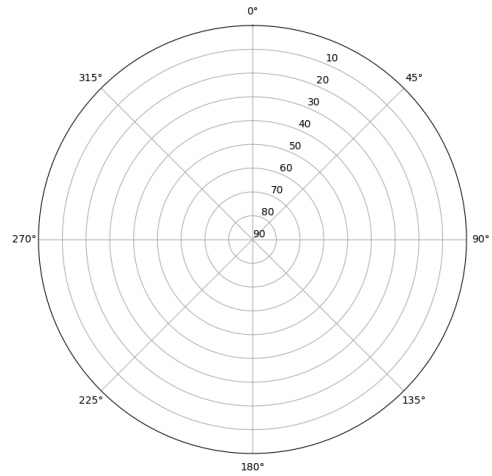
Estacion: VALE
 Fecha: 2021 12 15
 Dia del año: 349

Señal-Ruido GAL E1 y E5

Skyplot for station VALE. Signal to Noise S1C Data file VALE00ESP_R_2021349.xtr



Skyplot for station VALE. Signal to Noise S5Q Data file VALE00ESP_R_2021349.xtr

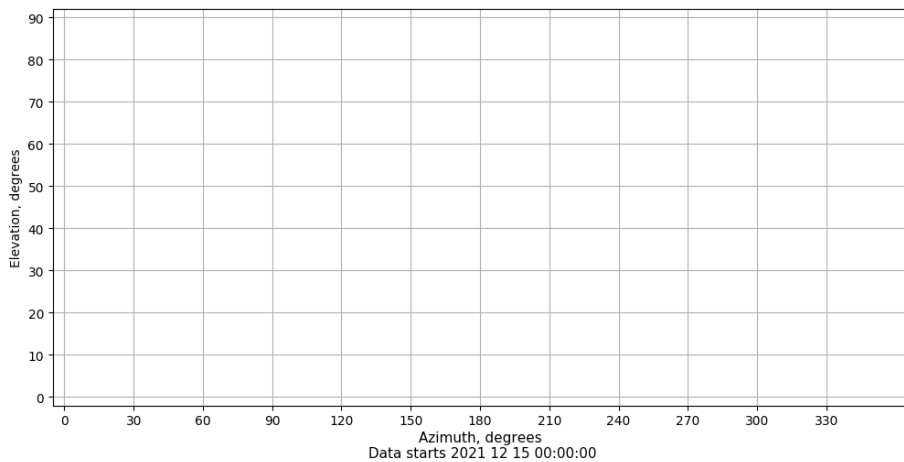


Data starts 2021 12 15 00:00:00

Data starts 2021 12 15 00:00:00

Azimut-Elevacion

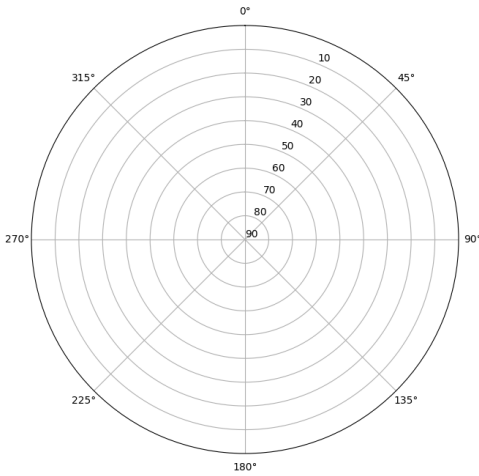
Azimuth-elevation plot for station VALE. Signal to Noise S1C Data file VALE00ESP_R_2021349.xtr



Data starts 2021 12 15 00:00:00

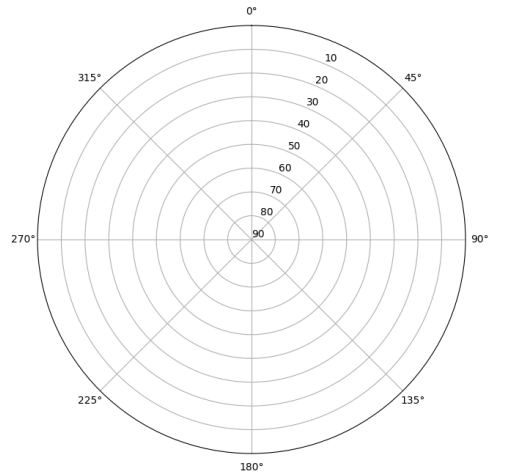
Multipath GAL E1 y E5

Skyplot for station VALE. Parameter M1C Data file VALE00ESP_R_2021349.xtr



Data starts 2021 12 15 00:00:00

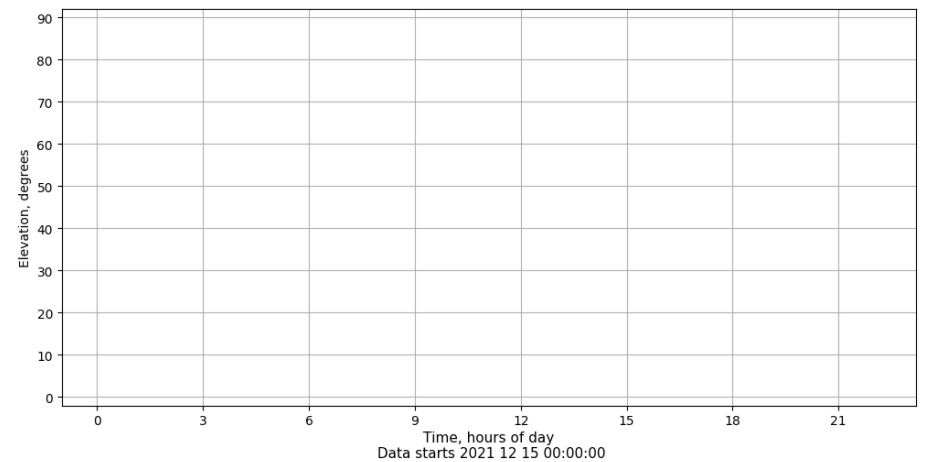
Skyplot for station VALE. Parameter M5Q Data file VALE00ESP_R_2021349.xtr



Data starts 2021 12 15 00:00:00

Tiempo-Elevacion

Time-elevation plot for station VALE. Signal to Noise S1C Data file VALE00ESP_R_2021349.xtr



Data starts 2021 12 15 00:00:00