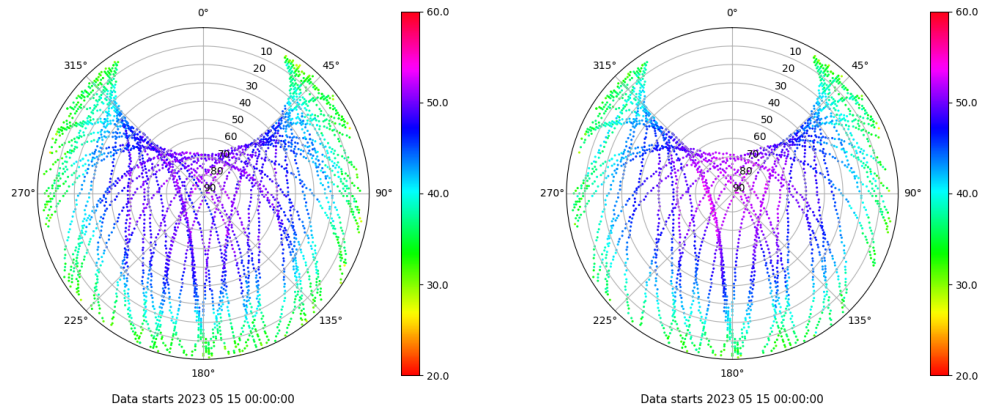


Control de calidad GNSS GPS diario

Estacion: VALC
 Fecha: 2023 05 15
 Dia del año: 135

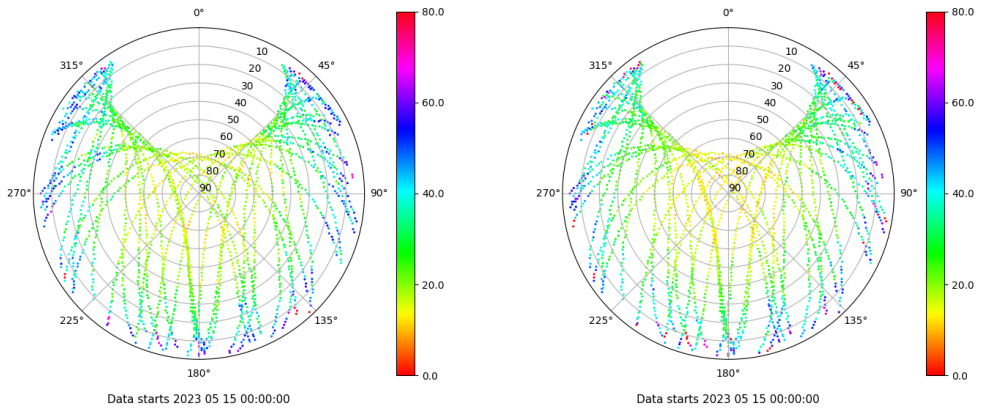
Señal-Ruido GPS L1 y L2

Skyplot for station VALC. Signal to Noise S1C Data file VALC00ESP_R_2023135.xtr Skyplot for station VALC. Signal to Noise S2X Data file VALC00ESP_R_2023135.xtr



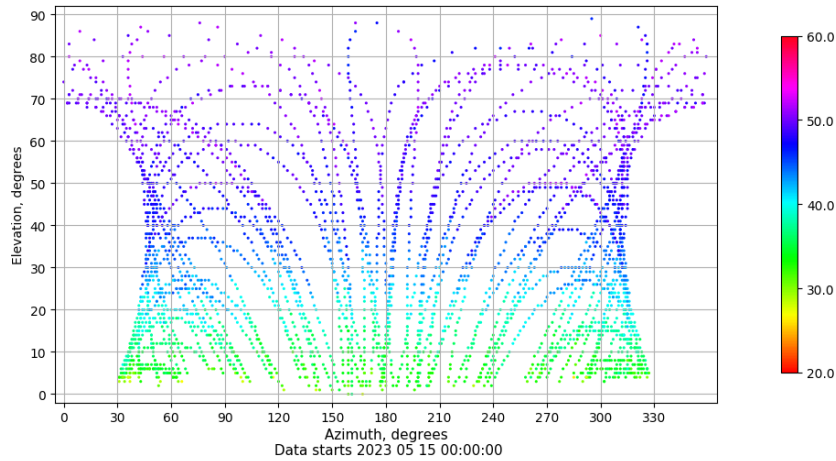
Multipath GPS L1 y L2

Skyplot for station VALC. Parameter M1C Data file VALC00ESP_R_2023135.xtr Skyplot for station VALC. Parameter M2X Data file VALC00ESP_R_2023135.xtr



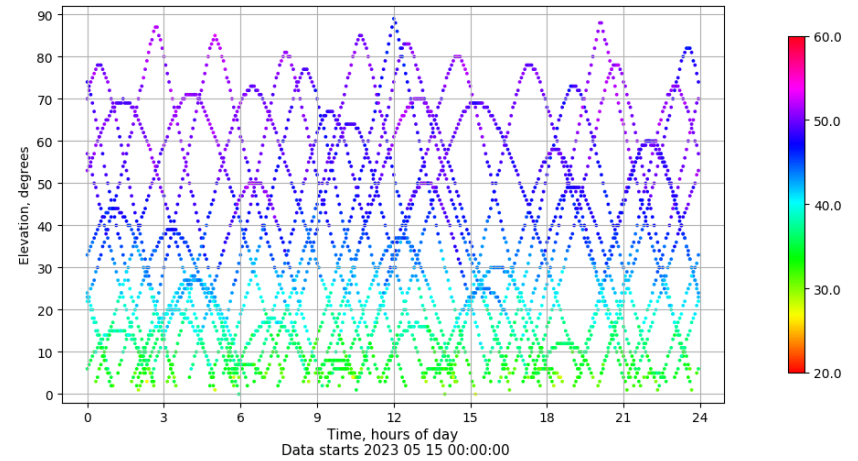
Azimut-Elevacion

Azimuth-elevation plot for station VALC. Signal to Noise S1C Data file VALC00ESP_R_2023135.xtr



Tiempo-Elevacion

Time-elevation plot for station VALC. Signal to Noise S1C Data file VALC00ESP_R_2023135.xtr

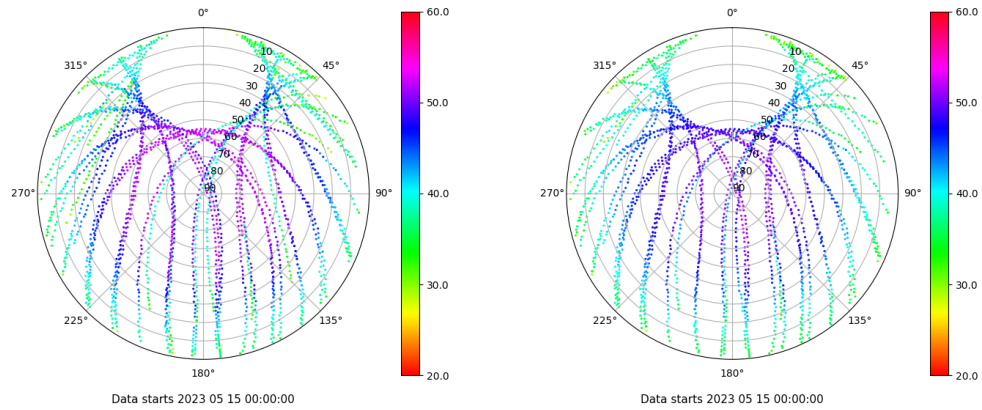


Control de calidad GNSS GLO diario

Estacion: VALC
 Fecha: 2023 05 15
 Dia del año: 135

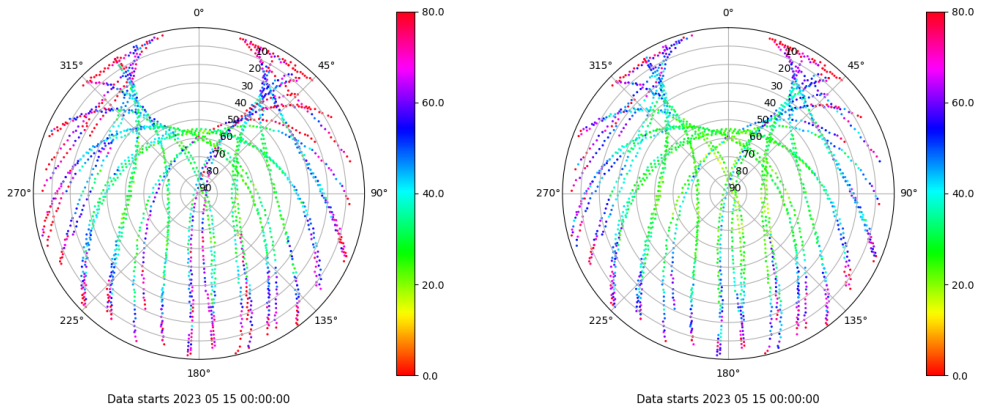
Señal-Ruido GLO L1 y L2

Skyplot for station VALC. Signal to Noise S1C Data file VALC00ESP_R_2023135.xtr Skyplot for station VALC. Signal to Noise S2C Data file VALC00ESP_R_2023135.xtr



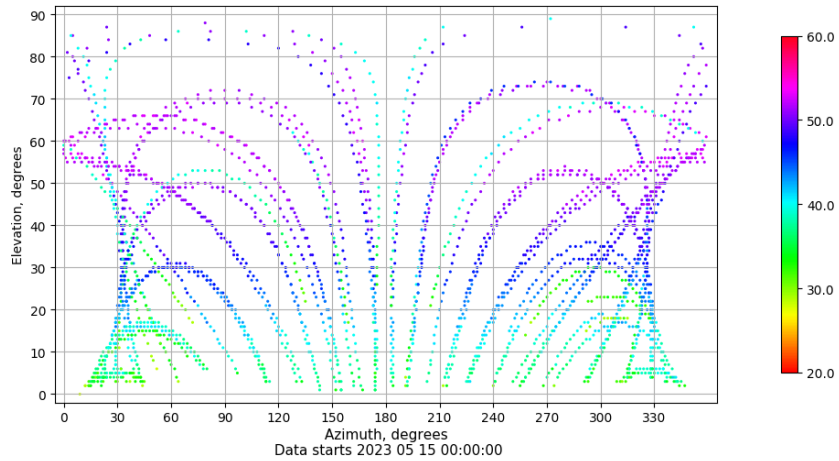
Multipath GLO L1 y L2

Skyplot for station VALC. Parameter M1C Data file VALC00ESP_R_2023135.xtr Skyplot for station VALC. Parameter M2C Data file VALC00ESP_R_2023135.xtr



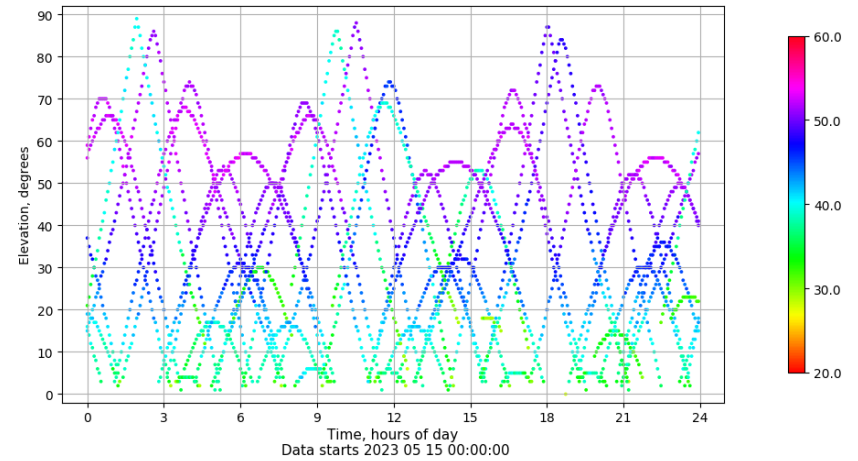
Azimuth-Elevacion

Azimuth-elevation plot for station VALC. Signal to Noise S1C Data file VALC00ESP_R_2023135.xtr



Tiempo-Elevacion

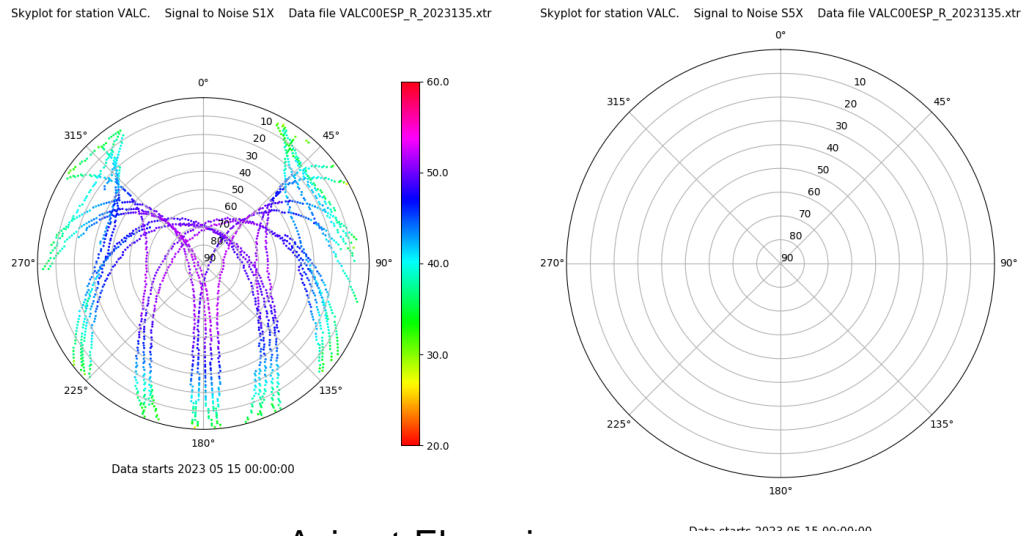
Time-elevation plot for station VALC. Signal to Noise S1C Data file VALC00ESP_R_2023135.xtr



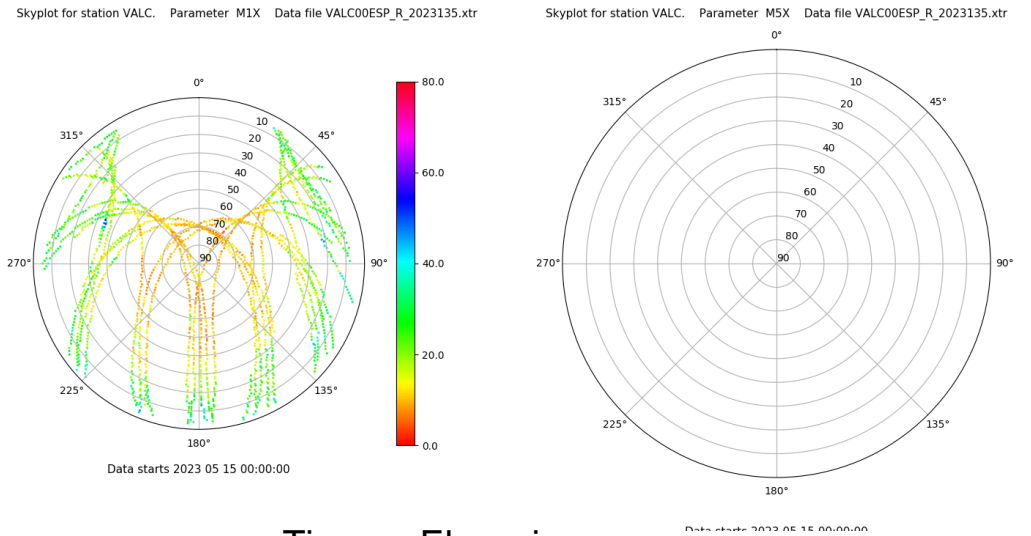
Control de calidad GNSS GAL diario

Estacion: VALC
 Fecha: 2023 05 15
 Dia del año: 135

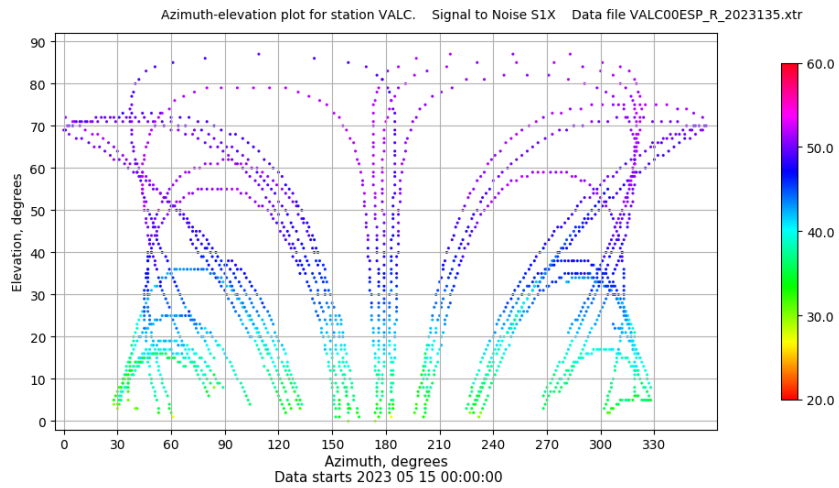
Señal-Ruido GAL E1 y E5



Multipath GAL E1 y E5



Azimuth-Elevacion



Tiempo-Elevacion

