

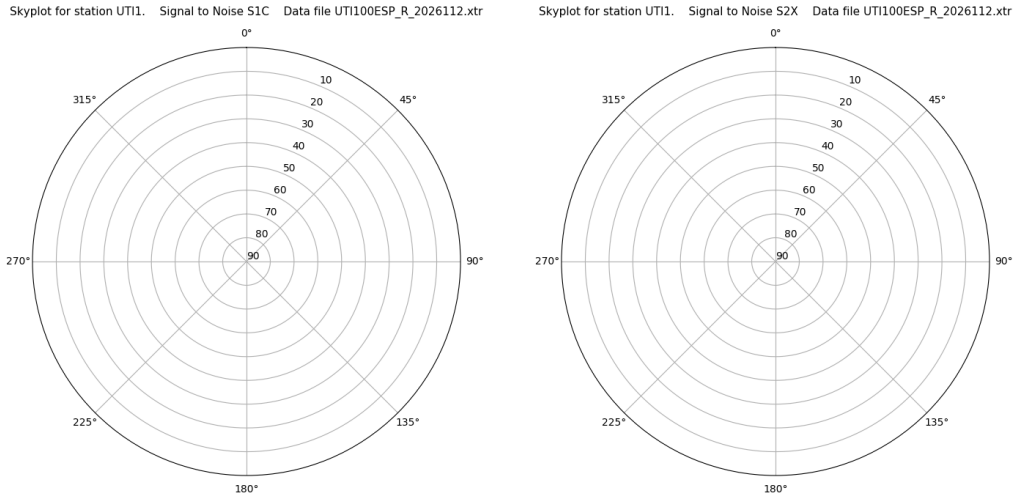
# Control de calidad GNSS GPS diario

Estacion: UTI1

Fecha: 2026 04 22

Dia del año: 112

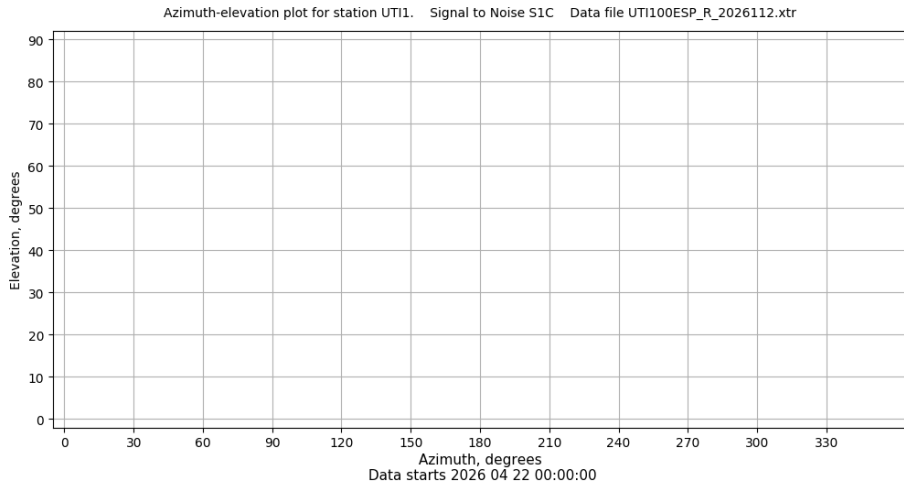
## Señal-Ruido GPS L1 y L2



Data starts 2026 04 22 00:00:00

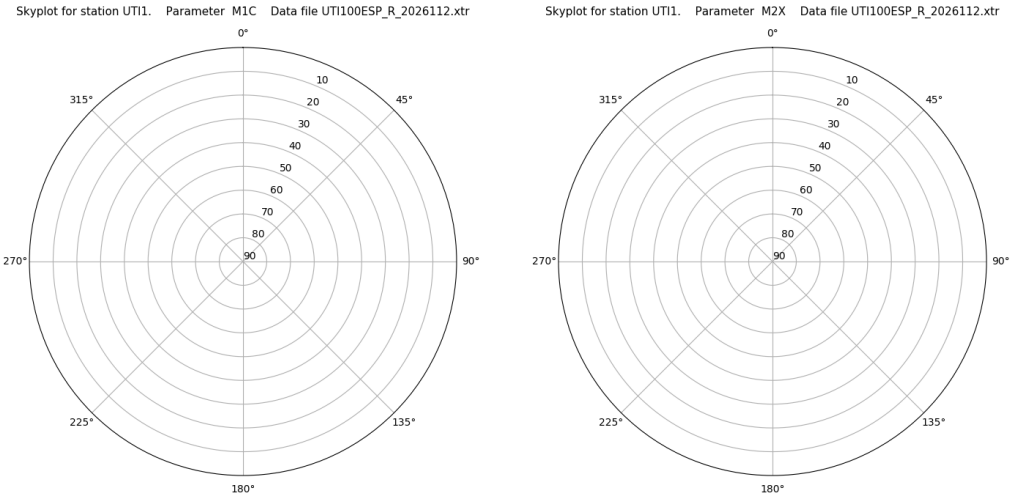
Data starts 2026 04 22 00:00:00

## Azimut-Elevacion



Data starts 2026 04 22 00:00:00

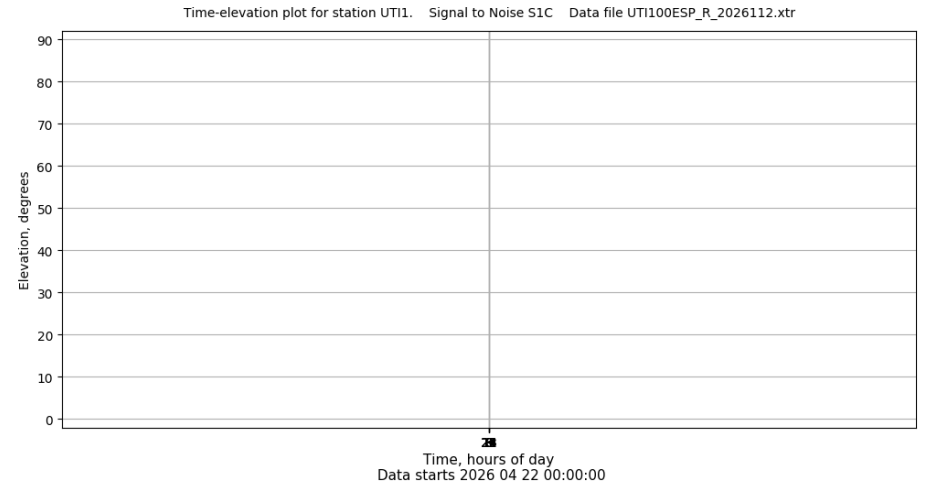
## Multipath GPS L1 y L2



Data starts 2026 04 22 00:00:00

Data starts 2026 04 22 00:00:00

## Tiempo-Elevacion



Data starts 2026 04 22 00:00:00

# Control de calidad GNSS GLO diario

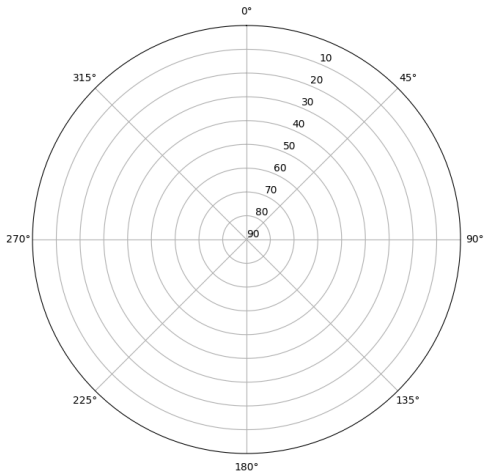
Estacion: UTI1

Fecha: 2026 04 22

Dia del año: 112

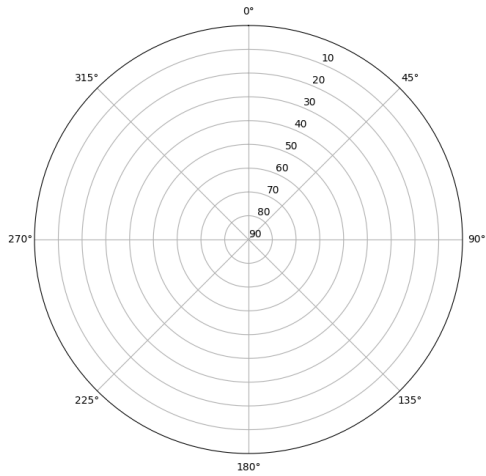
## Señal-Ruido GLO L1 y L2

Skyplot for station UTI1. Signal to Noise S1C Data file UTI100ESP\_R\_2026112.xtr



Data starts 2026 04 22 00:00:00

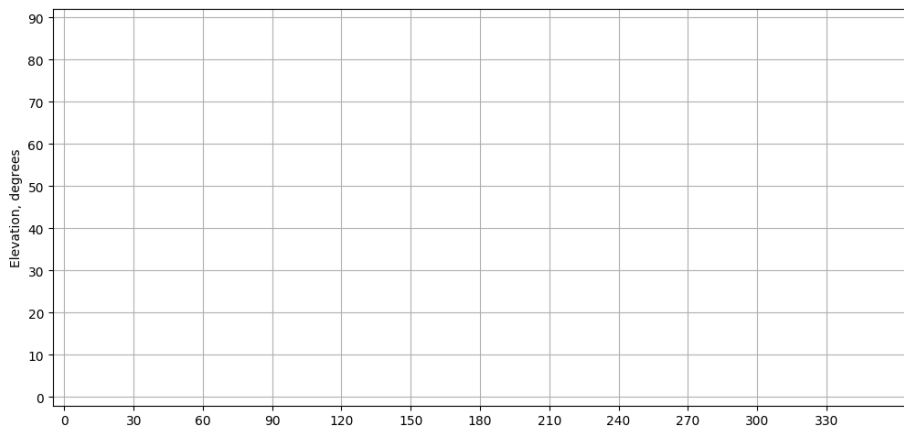
Skyplot for station UTI1. Signal to Noise S2C Data file UTI100ESP\_R\_2026112.xtr



Data starts 2026 04 22 00:00:00

## Azimut-Elevacion

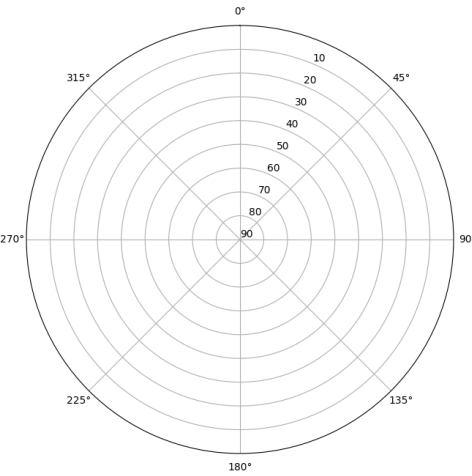
Azimuth-elevation plot for station UTI1. Signal to Noise S1C Data file UTI100ESP\_R\_2026112.xtr



Data starts 2026 04 22 00:00:00

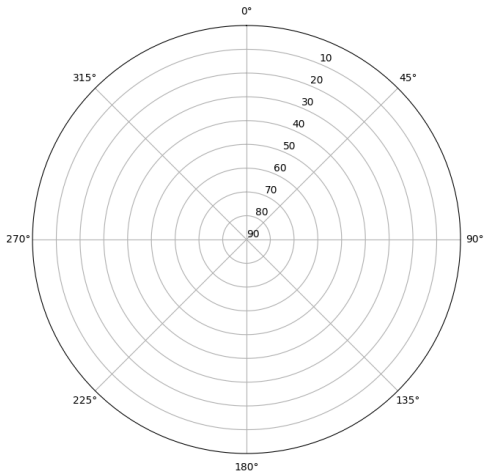
## Multipath GLO L1 y L2

Skyplot for station UTI1. Parameter M1C Data file UTI100ESP\_R\_2026112.xtr



Data starts 2026 04 22 00:00:00


Skyplot for station UTI1. Parameter M2C Data file UTI100ESP\_R\_2026112.xtr



Data starts 2026 04 22 00:00:00

## Tiempo-Elevacion

Time-elevation plot for station UTI1. Signal to Noise S1C Data file UTI100ESP\_R\_2026112.xtr



Data starts 2026 04 22 00:00:00

# Control de calidad GNSS GAL diario

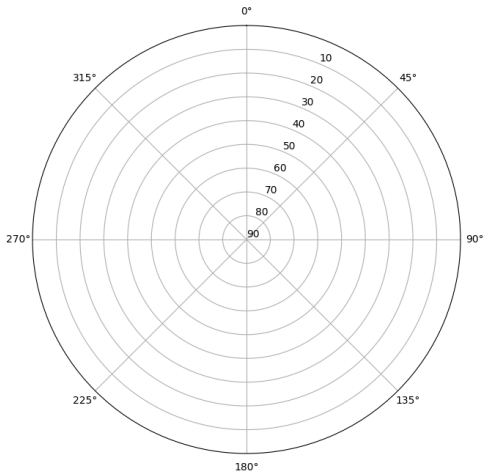
Estacion: UT11

Fecha: 2026 04 22

Dia del año: 112

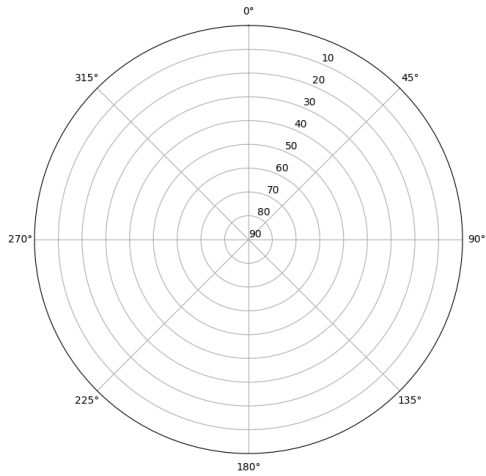
## Señal-Ruido GAL E1 y E5

Skyplot for station UT11. Signal to Noise S1X Data file UTI100ESP\_R\_2026112.xtr



Data starts 2026 04 22 00:00:00

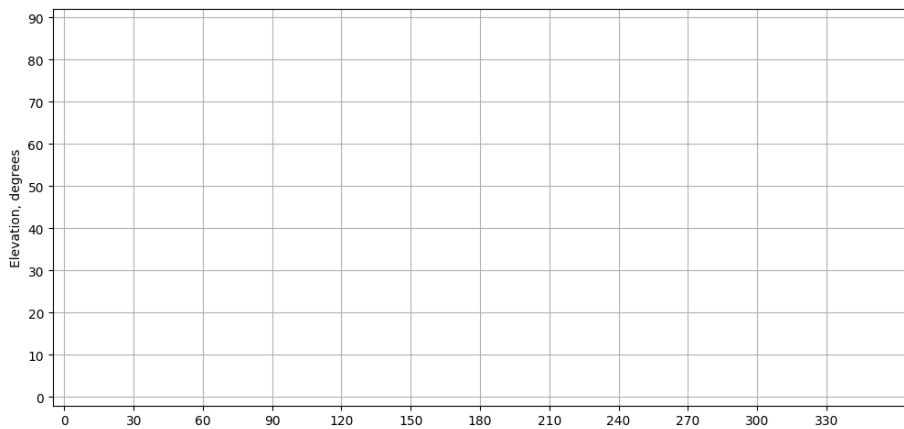
Skyplot for station UT11. Signal to Noise S5X Data file UTI100ESP\_R\_2026112.xtr



Data starts 2026 04 22 00:00:00

## Azimut-Elevacion

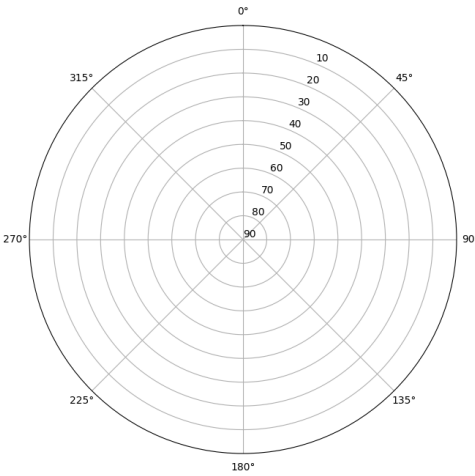
Azimuth-elevation plot for station UT11. Signal to Noise S1X Data file UTI100ESP\_R\_2026112.xtr



Data starts 2026 04 22 00:00:00

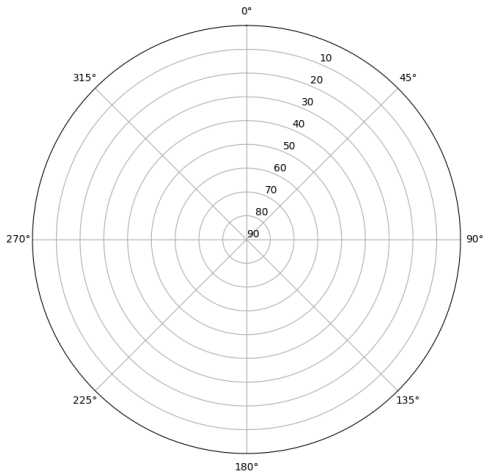
## Multipath GAL E1 y E5

Skyplot for station UT11. Parameter M1X Data file UTI100ESP\_R\_2026112.xtr



Data starts 2026 04 22 00:00:00


Skyplot for station UT11. Parameter M5X Data file UTI100ESP\_R\_2026112.xtr



Data starts 2026 04 22 00:00:00

## Tiempo-Elevacion

Time-elevation plot for station UT11. Signal to Noise S1X Data file UTI100ESP\_R\_2026112.xtr



Data starts 2026 04 22 00:00:00