

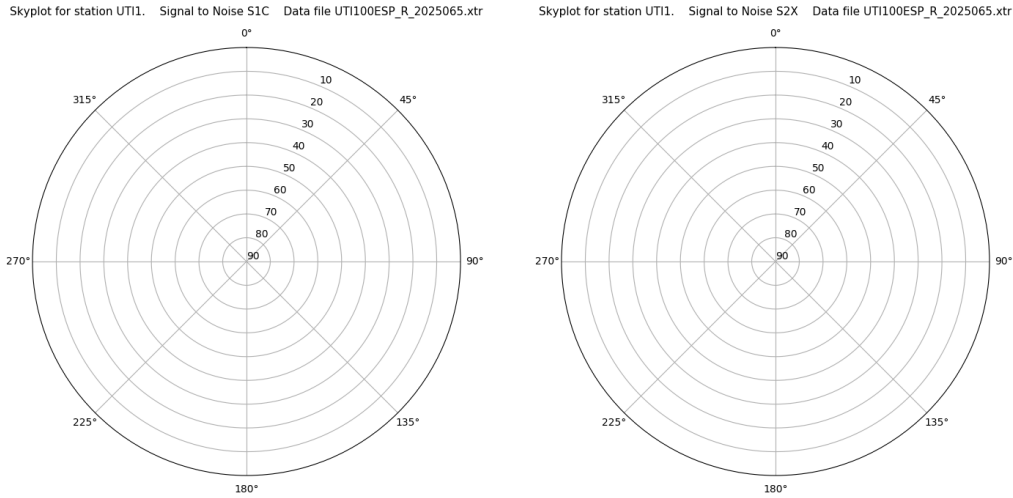
Control de calidad GNSS GPS diario

Estacion: UT11

Fecha: 2025 03 06

Dia del año: 065

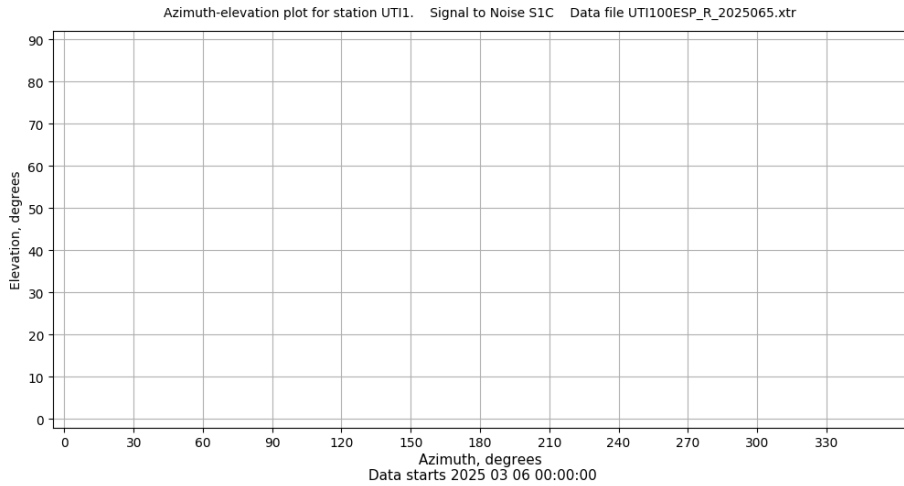
Señal-Ruido GPS L1 y L2



Data starts 2025 03 06 00:00:00

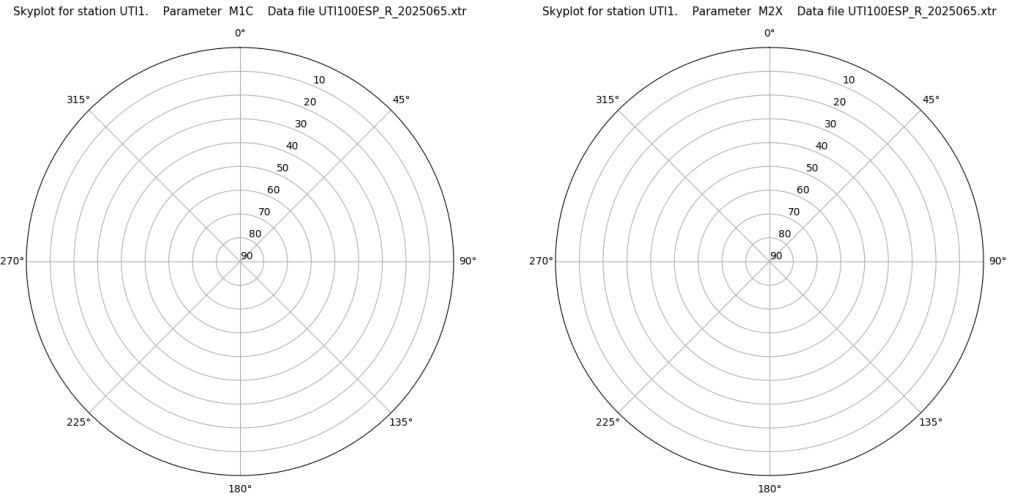
Data starts 2025 03 06 00:00:00

Azimut-Elevacion



Data starts 2025 03 06 00:00:00

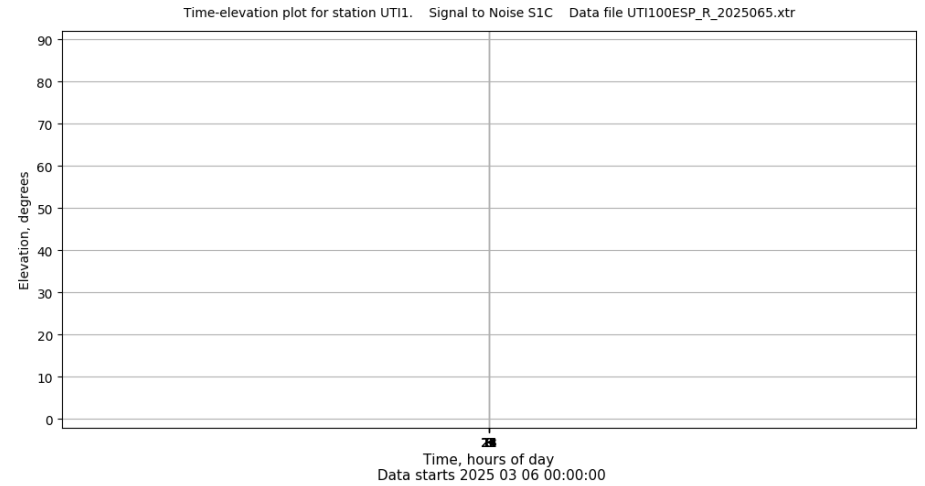
Multipath GPS L1 y L2



Data starts 2025 03 06 00:00:00

Data starts 2025 03 06 00:00:00

Tiempo-Elevacion



Data starts 2025 03 06 00:00:00

Control de calidad GNSS GLO diario

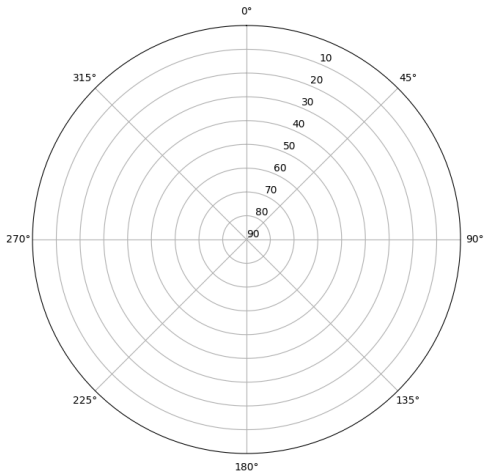
Estacion: UT11

Fecha: 2025 03 06

Dia del año: 065

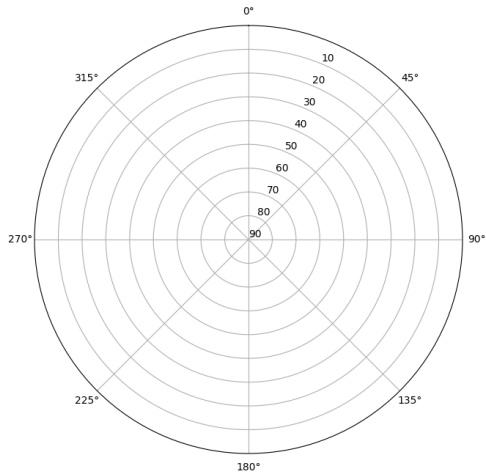
Señal-Ruido GLO L1 y L2

Skyplot for station UT11. Signal to Noise S1C Data file UTI100ESP_R_2025065.xtr



Data starts 2025 03 06 00:00:00

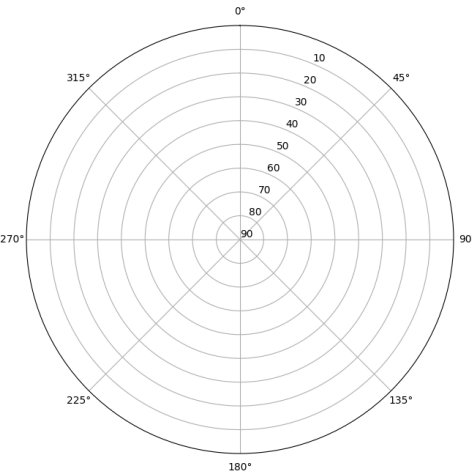
Skyplot for station UT11. Signal to Noise S2C Data file UTI100ESP_R_2025065.xtr



Data starts 2025 03 06 00:00:00

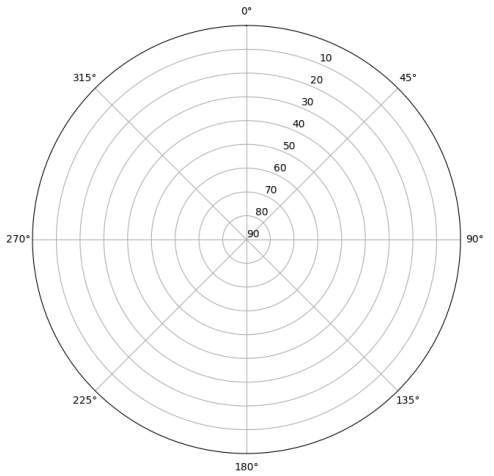
Multipath GLO L1 y L2

Skyplot for station UT11. Parameter M1C Data file UTI100ESP_R_2025065.xtr



Data starts 2025 03 06 00:00:00

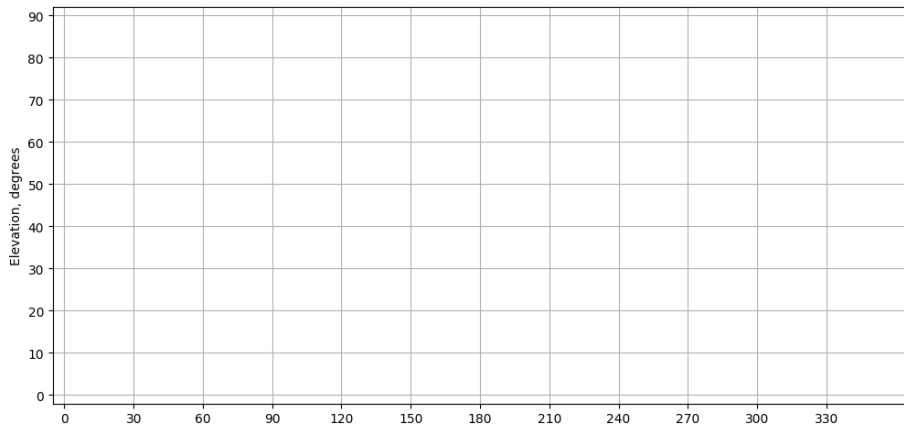
Skyplot for station UT11. Parameter M2C Data file UTI100ESP_R_2025065.xtr



Data starts 2025 03 06 00:00:00

Azimut-Elevacion


Azimuth-elevation plot for station UT11. Signal to Noise S1C Data file UTI100ESP_R_2025065.xtr



Data starts 2025 03 06 00:00:00

Tiempo-Elevacion

Time-elevation plot for station UT11. Signal to Noise S1C Data file UTI100ESP_R_2025065.xtr

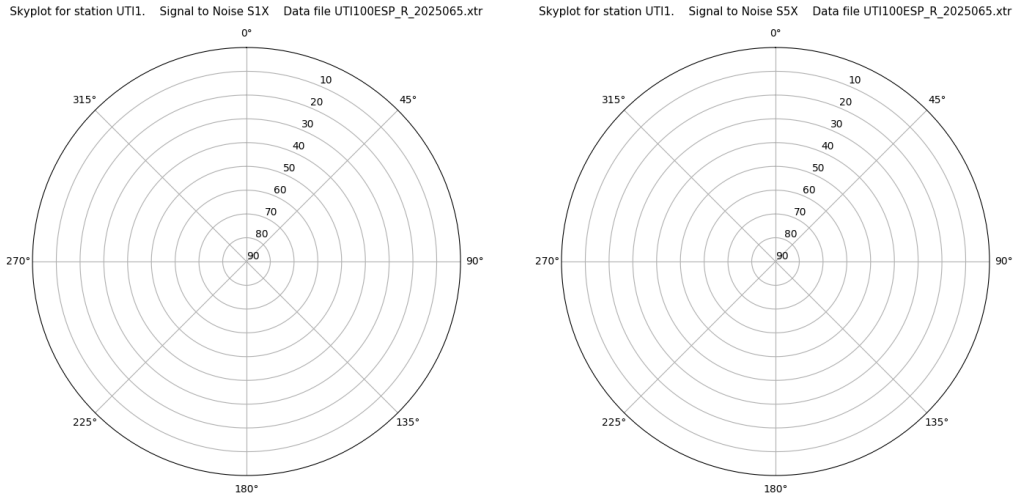


Data starts 2025 03 06 00:00:00

Control de calidad GNSS GAL diario

Estacion: UT11
 Fecha: 2025 03 06
 Dia del año: 065

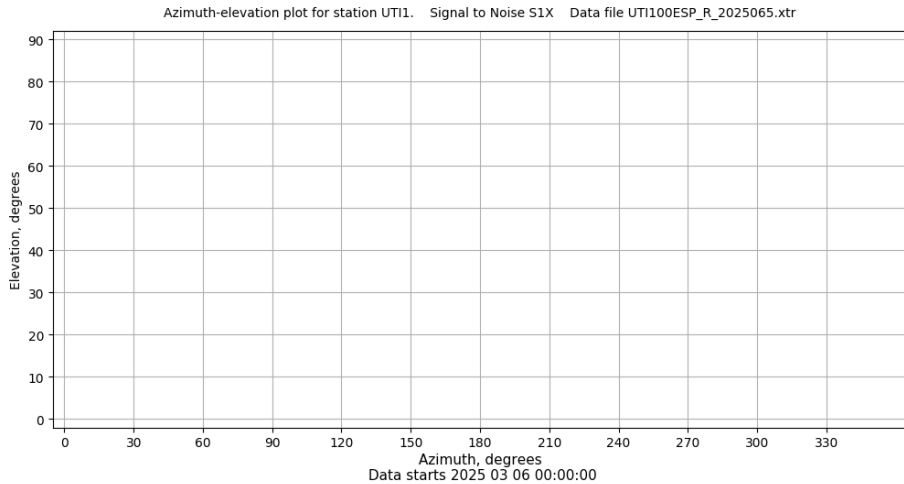
Señal-Ruido GAL E1 y E5



Data starts 2025 03 06 00:00:00

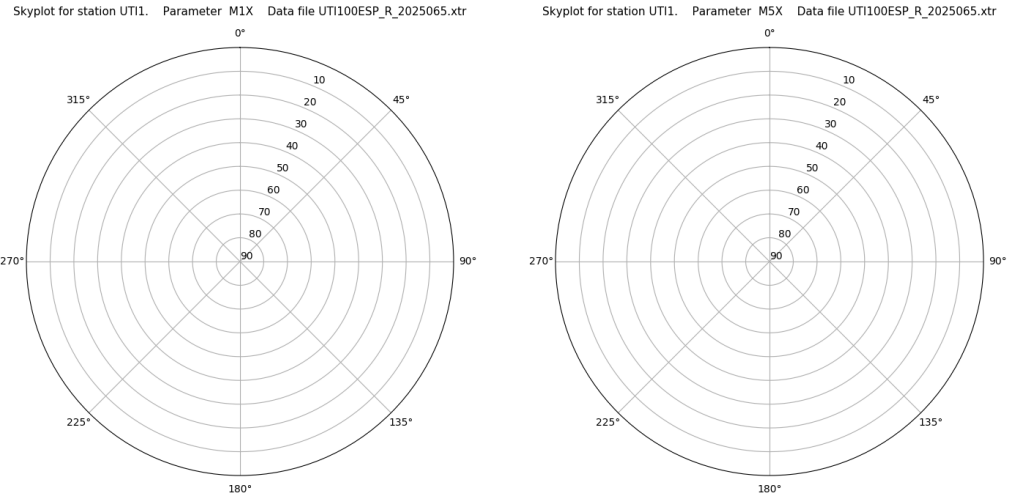
Data starts 2025 03 06 00:00:00

Azimut-Elevacion



Data starts 2025 03 06 00:00:00

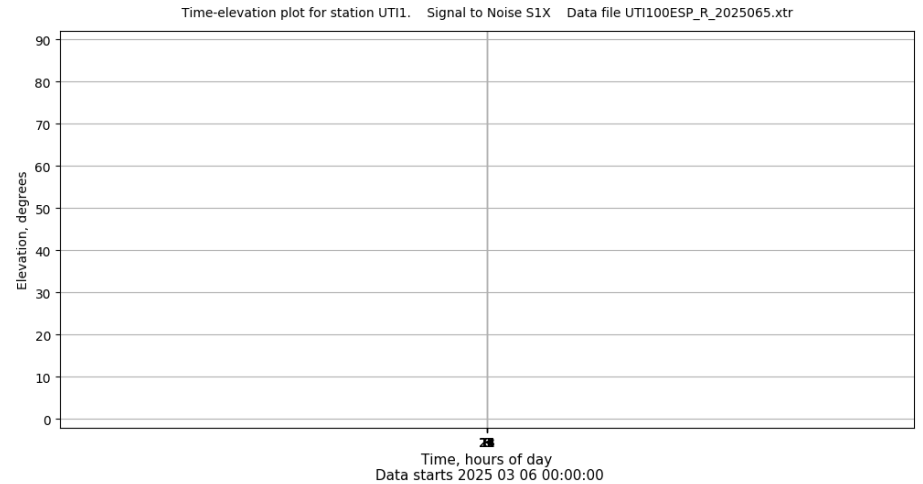
Multipath GAL E1 y E5



Data starts 2025 03 06 00:00:00

Data starts 2025 03 06 00:00:00

Tiempo-Elevacion



Data starts 2025 03 06 00:00:00