

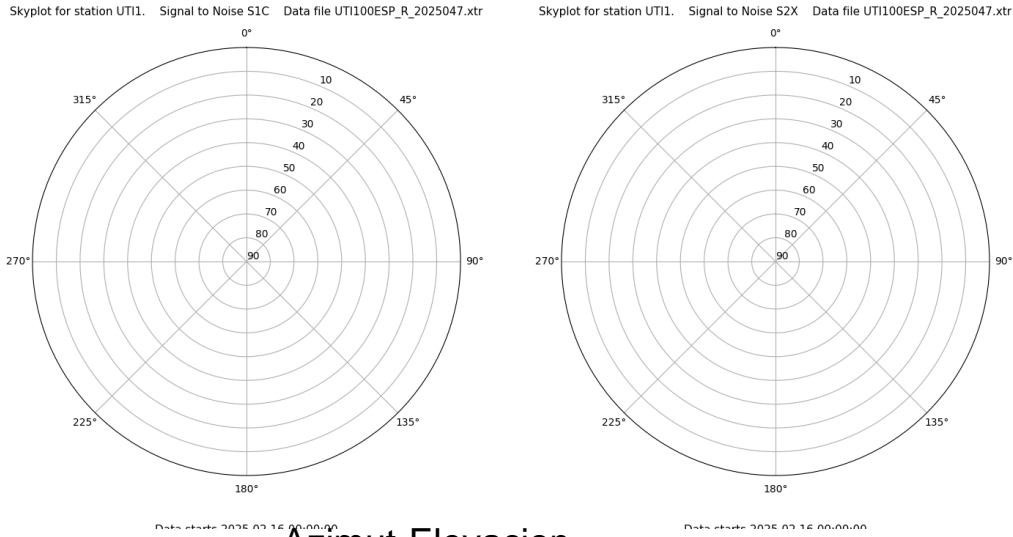
# Control de calidad GNSS GPS diario

Estacion: UTI1

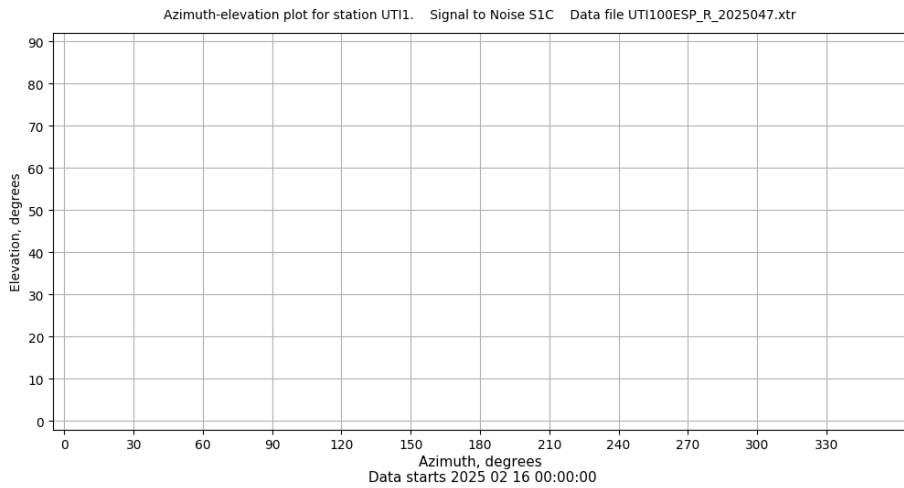
Fecha: 2025 02 16

Dia del año: 047

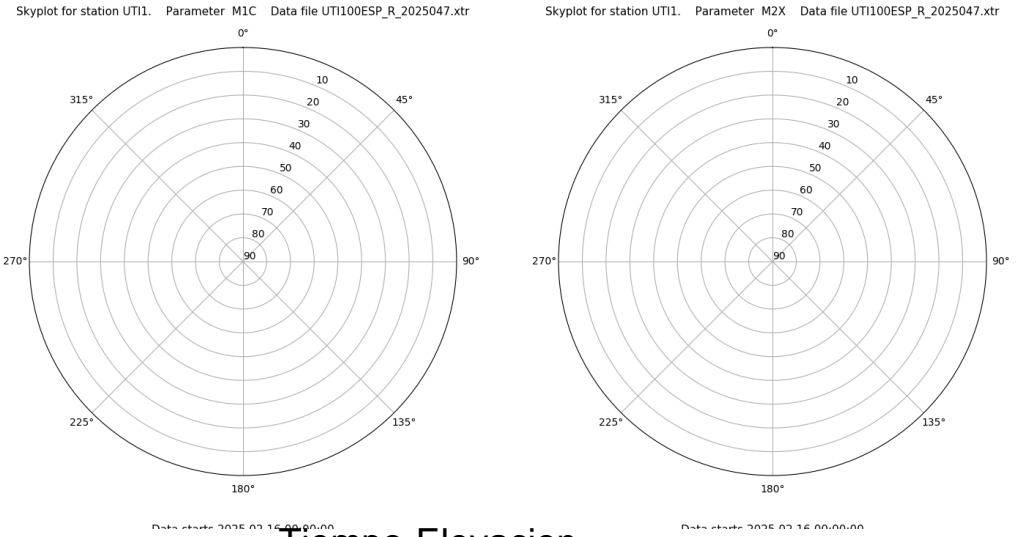
## Señal-Ruido GPS L1 y L2



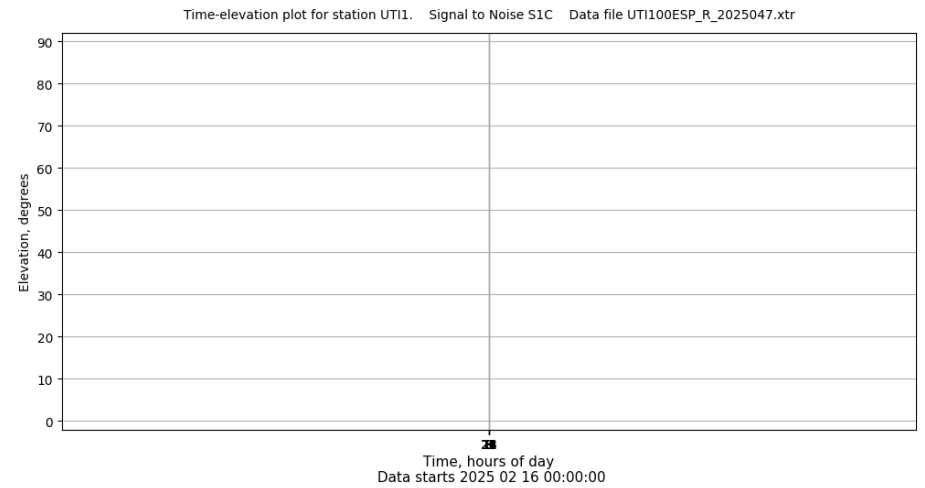
## Azimut-Elevacion



## Multipath GPS L1 y L2



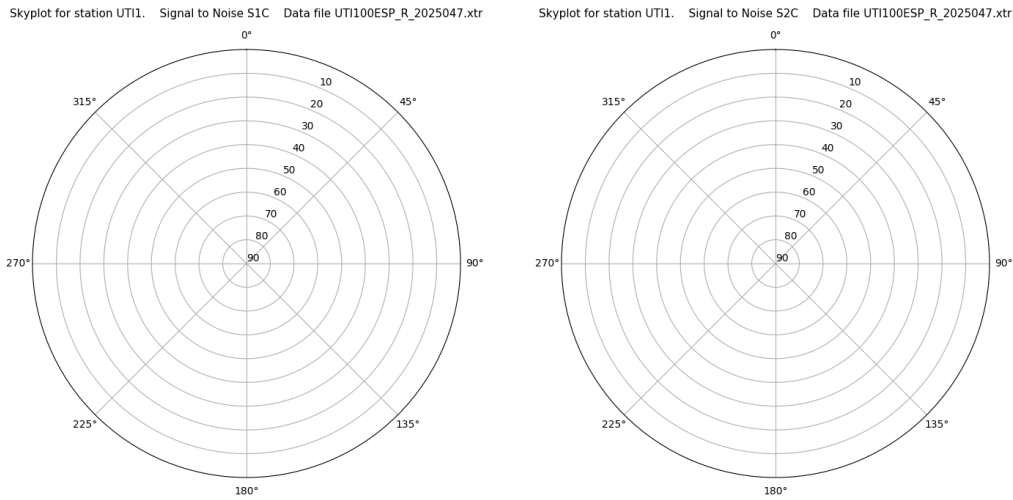
## Tiempo-Elevacion



# Control de calidad GNSS GLO diario

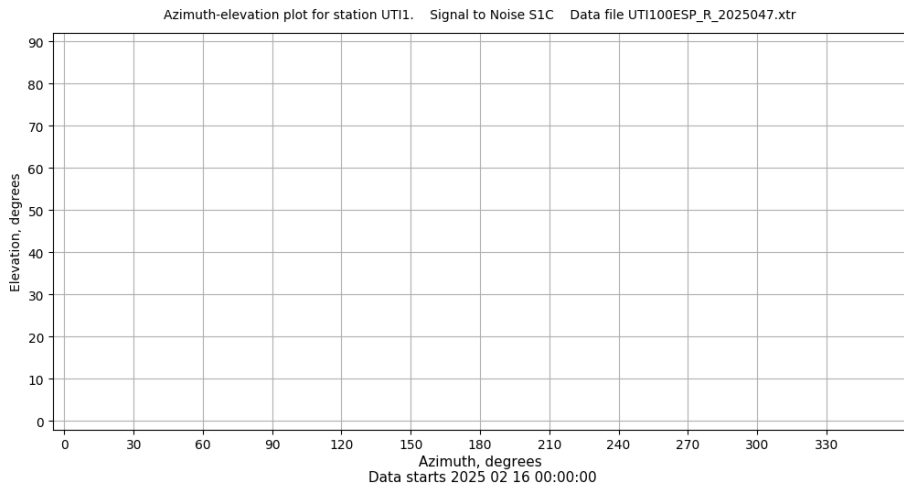
Estacion: UTI1  
 Fecha: 2025 02 16  
 Dia del año: 047

## Señal-Ruido GLO L1 y L2



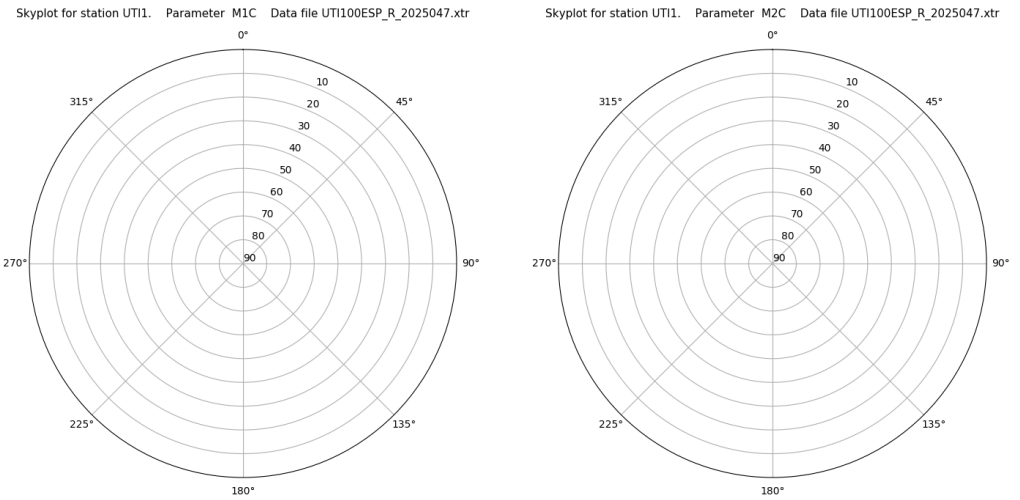
Data starts 2025 02 16 00:00:00

## Azimut-Elevacion



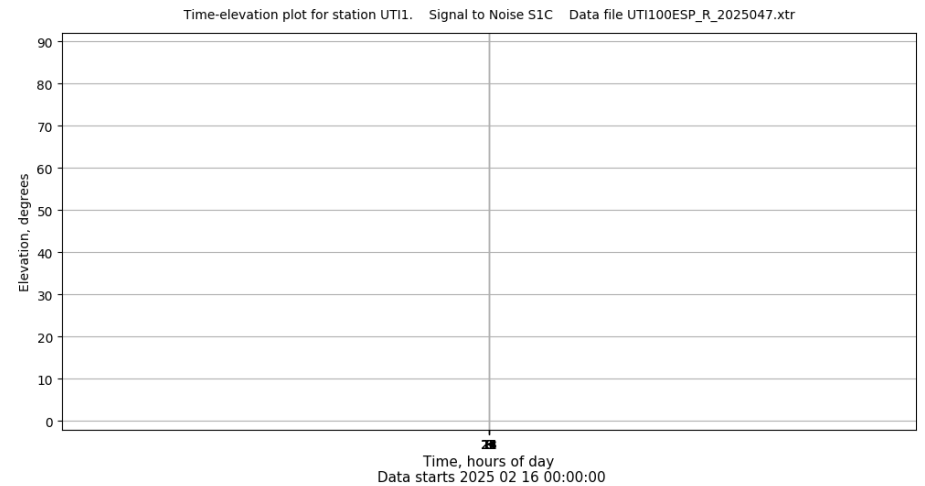
Data starts 2025 02 16 00:00:00

## Multipath GLO L1 y L2



Data starts 2025 02 16 00:00:00

## Tiempo-Elevacion



Data starts 2025 02 16 00:00:00

# Control de calidad GNSS GAL diario

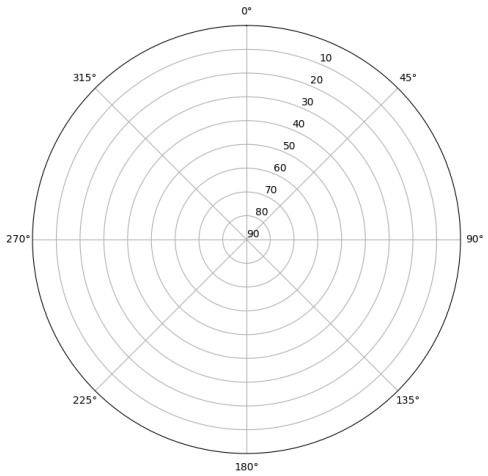
Estacion: UT11

Fecha: 2025 02 16

Dia del año: 047

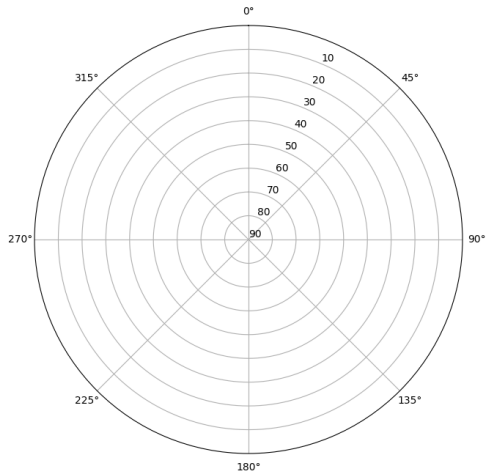
## Señal-Ruido GAL E1 y E5

Skyplot for station UT11. Signal to Noise S1X Data file UTI100ESP\_R\_2025047.xtr



Data starts 2025 02 16 00:00:00

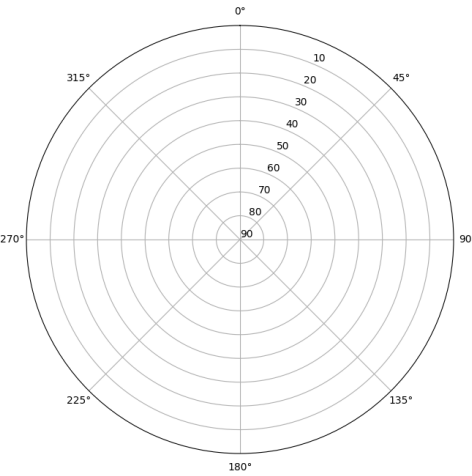
Skyplot for station UT11. Signal to Noise S5X Data file UTI100ESP\_R\_2025047.xtr



Data starts 2025 02 16 00:00:00

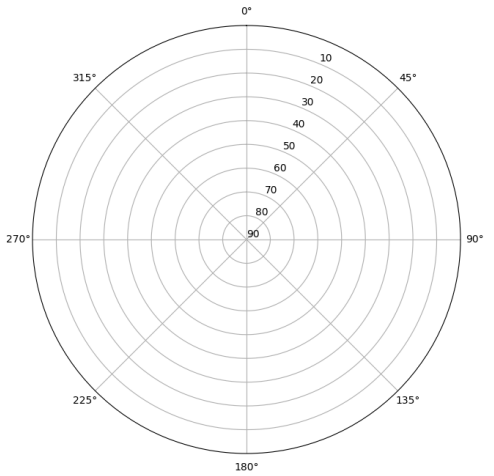
## Multipath GAL E1 y E5

Skyplot for station UT11. Parameter M1X Data file UTI100ESP\_R\_2025047.xtr



Data starts 2025 02 16 00:00:00

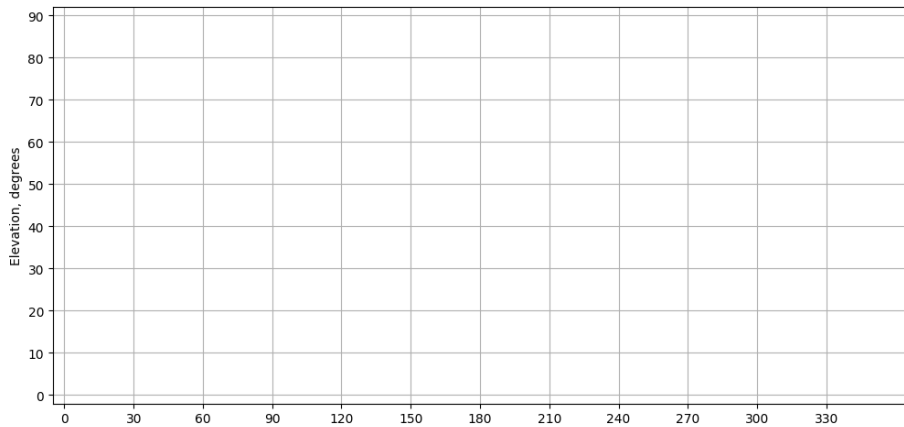
Skyplot for station UT11. Parameter M5X Data file UTI100ESP\_R\_2025047.xtr



Data starts 2025 02 16 00:00:00

## Azimut-Elevacion


Azimuth-elevation plot for station UT11. Signal to Noise S1X Data file UTI100ESP\_R\_2025047.xtr



Data starts 2025 02 16 00:00:00

## Tiempo-Elevacion

Time-elevation plot for station UT11. Signal to Noise S1X Data file UTI100ESP\_R\_2025047.xtr



Data starts 2025 02 16 00:00:00