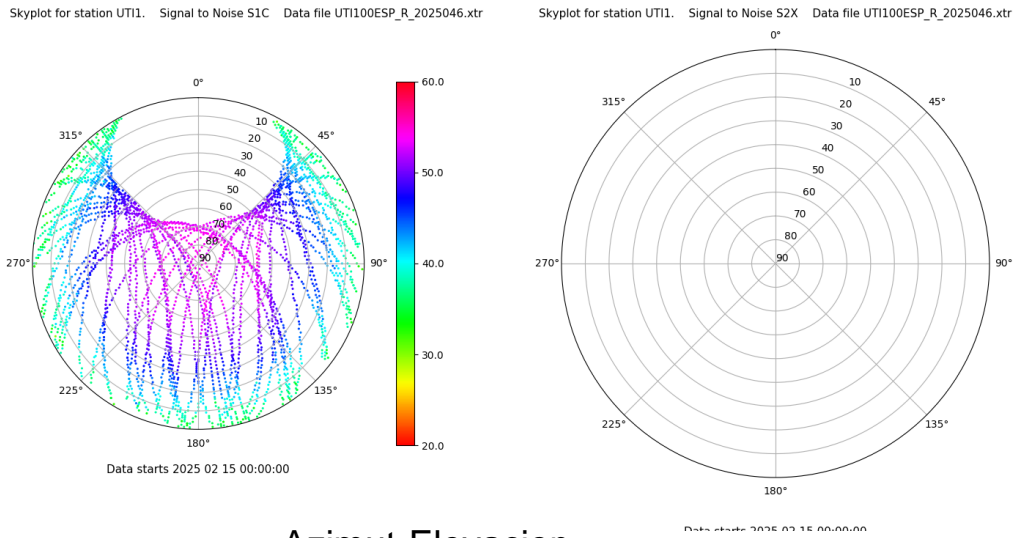


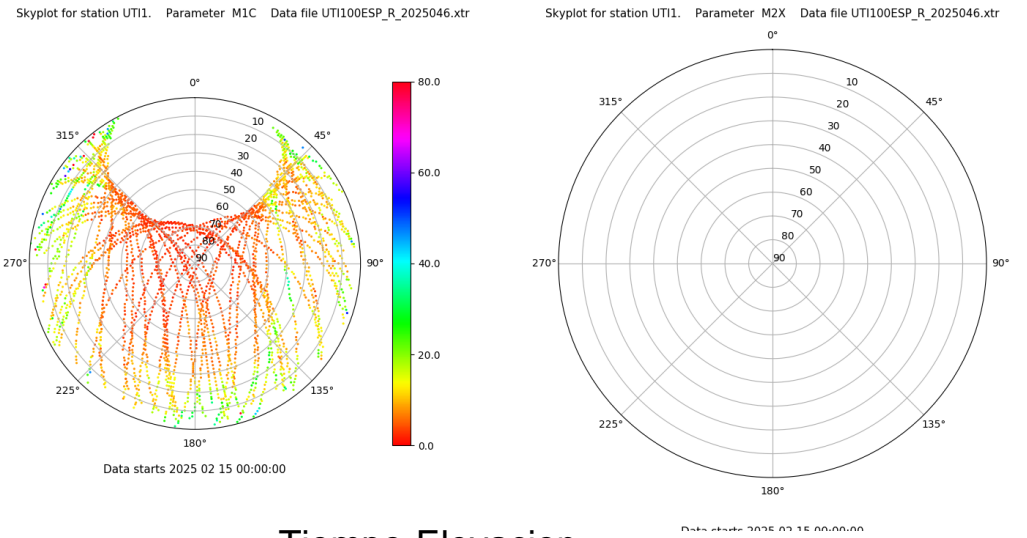
# Control de calidad GNSS GPS diario

Estacion: UT11  
 Fecha: 2025 02 15  
 Dia del año: 046

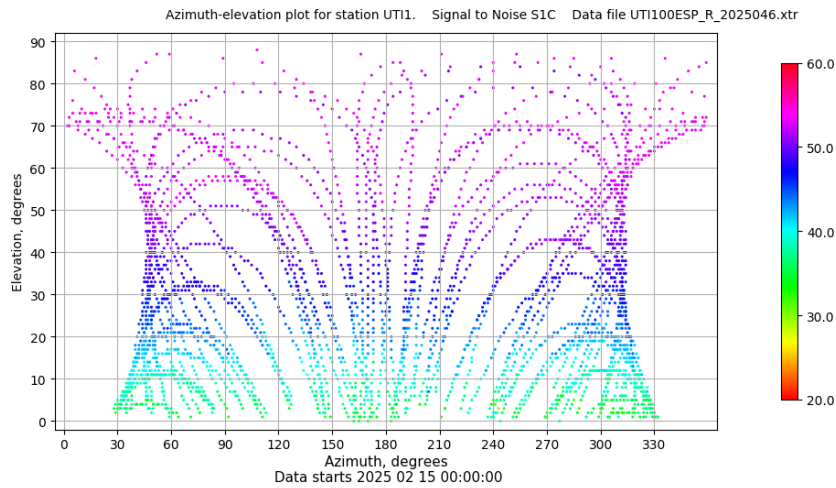
## Señal-Ruido GPS L1 y L2



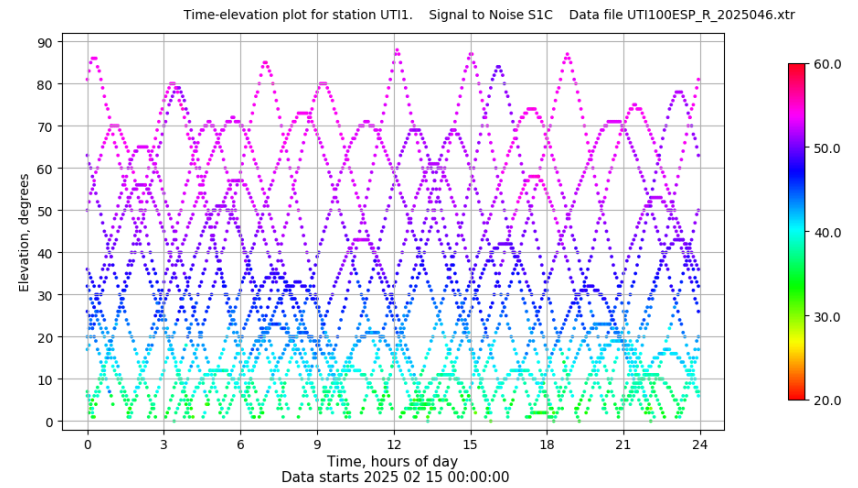
## Multipath GPS L1 y L2



## Azimuth-Elevacion



## Tiempo-Elevacion



# Control de calidad GNSS GLO diario

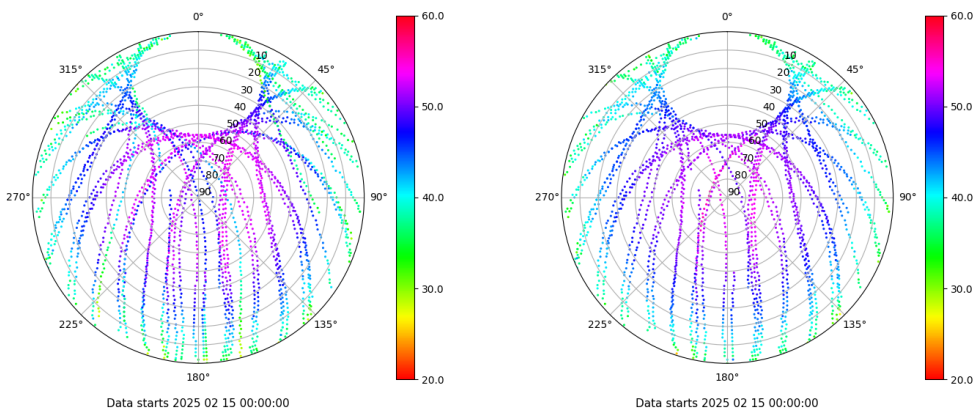
Estacion: UT11

Fecha: 2025 02 15

Dia del año: 046

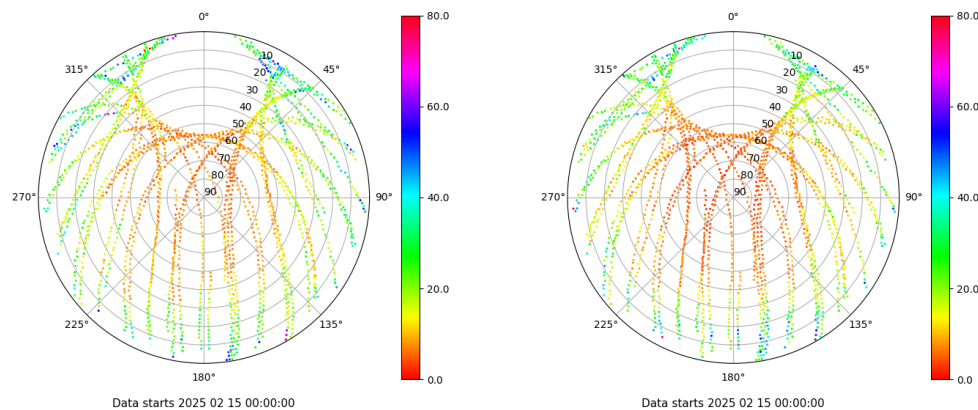
## Señal-Ruido GLO L1 y L2

Skyplot for station UT11. Signal to Noise S1C Data file UTI100ESP\_R\_2025046.xtr Skyplot for station UT11. Signal to Noise S2C Data file UTI100ESP\_R\_2025046.xtr



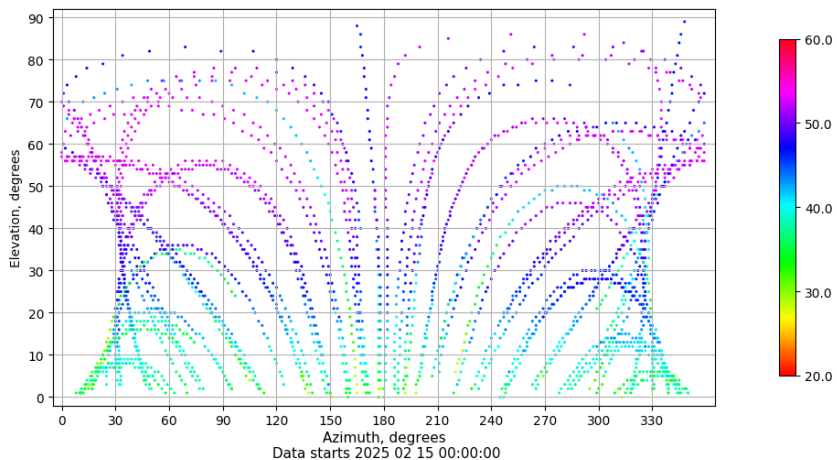
## Multipath GLO L1 y L2

Skyplot for station UT11. Parameter M1C Data file UTI100ESP\_R\_2025046.xtr Skyplot for station UT11. Parameter M2C Data file UTI100ESP\_R\_2025046.xtr



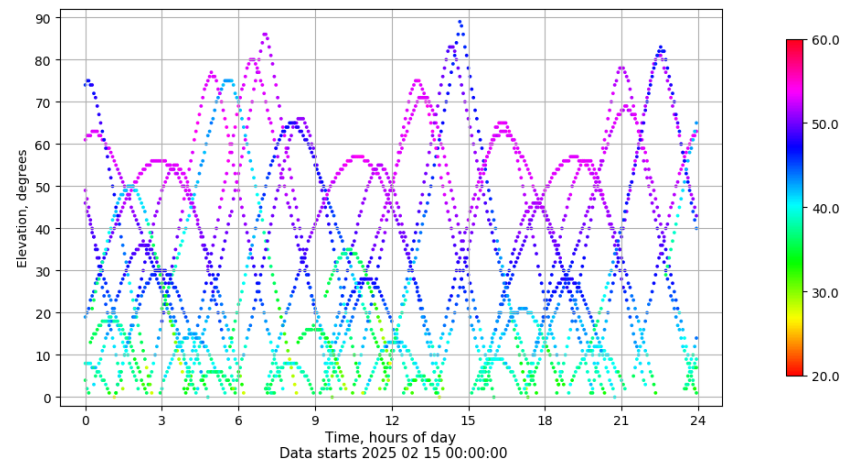
## Azimuth-Elevacion

Azimuth-elevation plot for station UT11. Signal to Noise S1C Data file UTI100ESP\_R\_2025046.xtr



## Tiempo-Elevacion

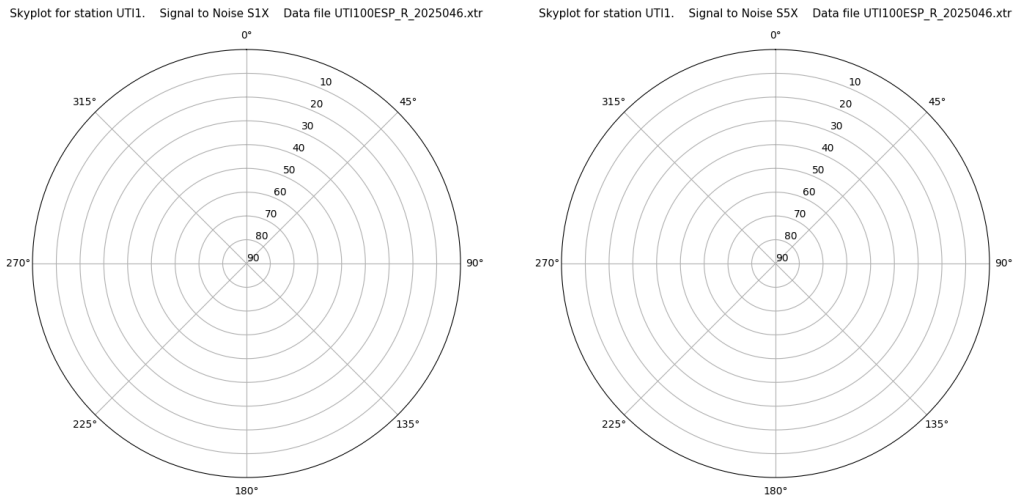
Time-elevation plot for station UT11. Signal to Noise S1C Data file UTI100ESP\_R\_2025046.xtr



# Control de calidad GNSS GAL diario

Estacion: UT11  
 Fecha: 2025 02 15  
 Dia del año: 046

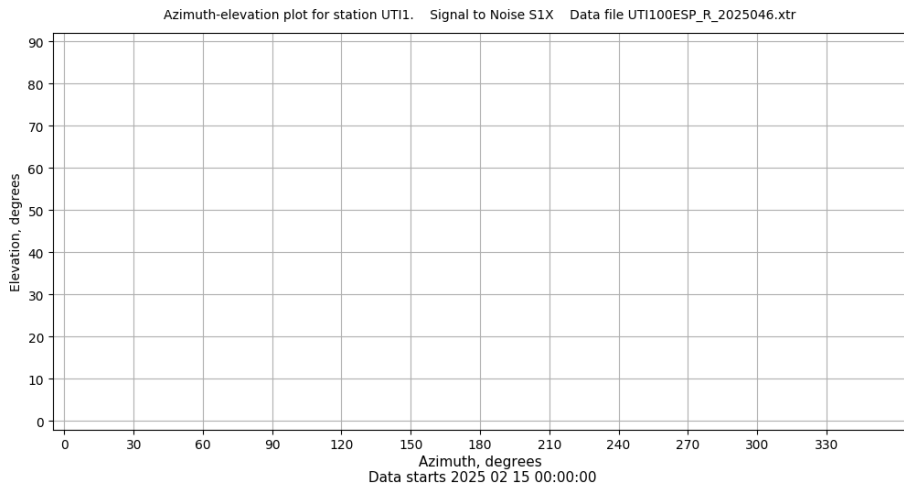
## Señal-Ruido GAL E1 y E5



Data starts 2025 02 15 00:00:00

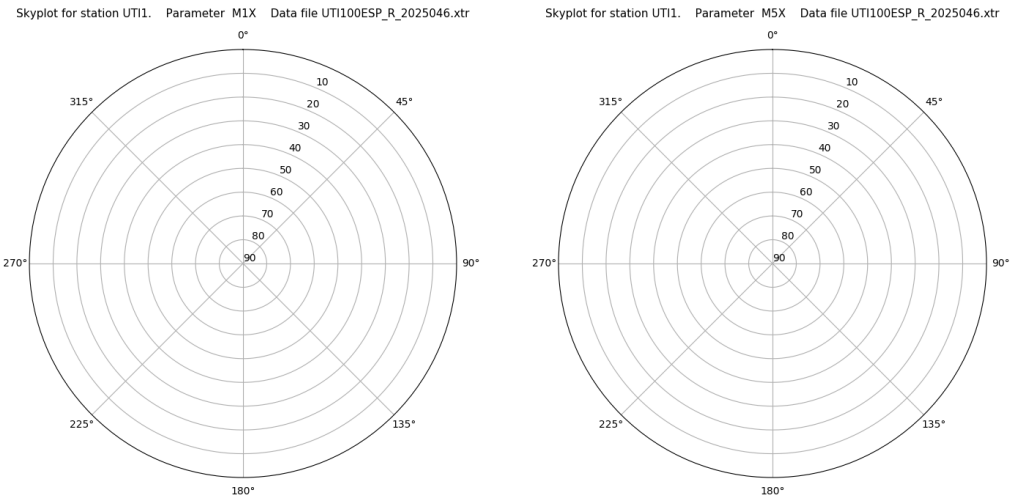
Data starts 2025 02 15 00:00:00

## Azimut-Elevacion



Data starts 2025 02 15 00:00:00

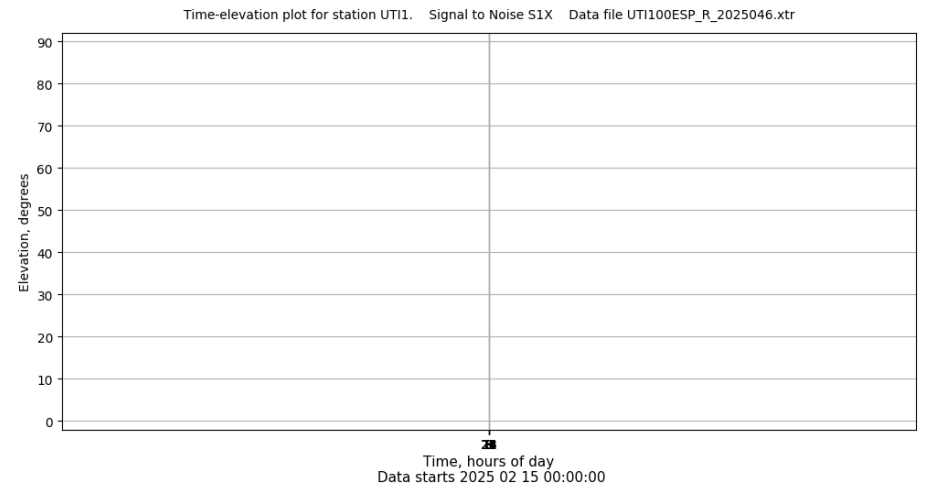
## Multipath GAL E1 y E5



Data starts 2025 02 15 00:00:00

Data starts 2025 02 15 00:00:00

## Tiempo-Elevacion



Data starts 2025 02 15 00:00:00