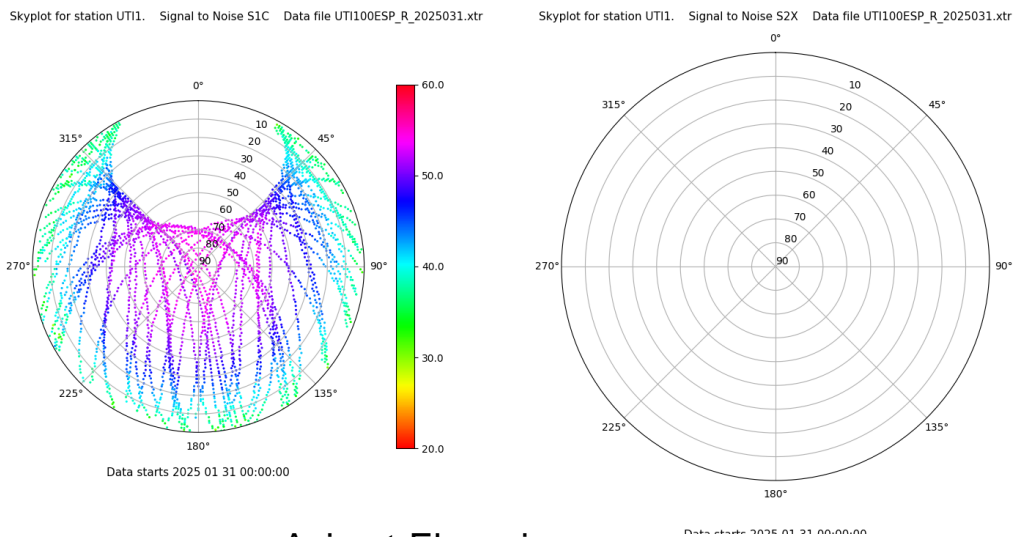


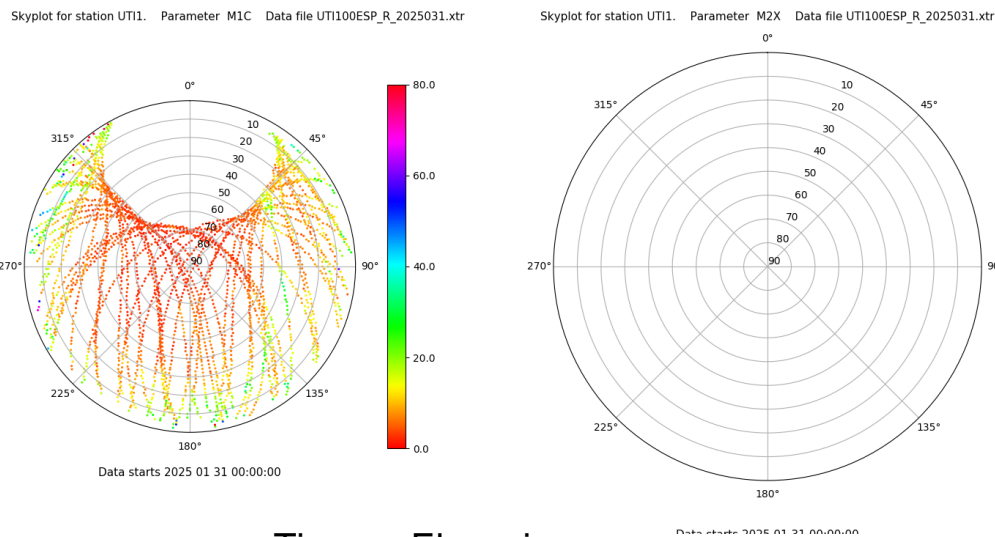
Control de calidad GNSS GPS diario

Estacion: UT11
 Fecha: 2025 01 31
 Dia del año: 031

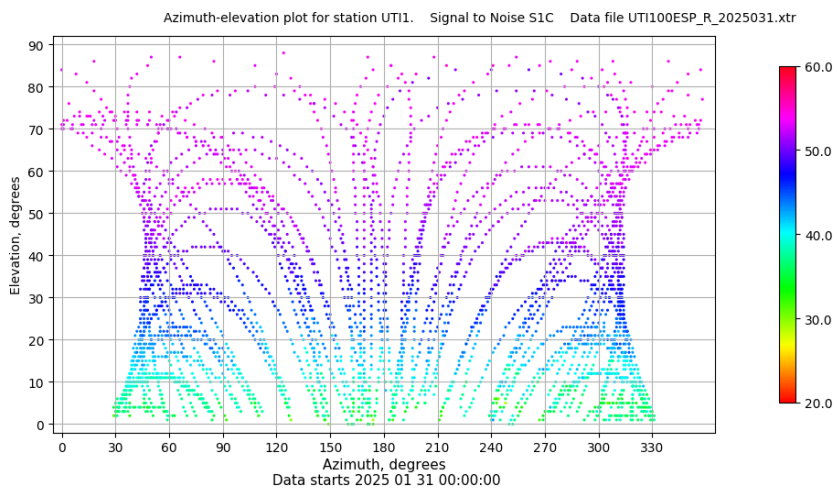
Señal-Ruido GPS L1 y L2



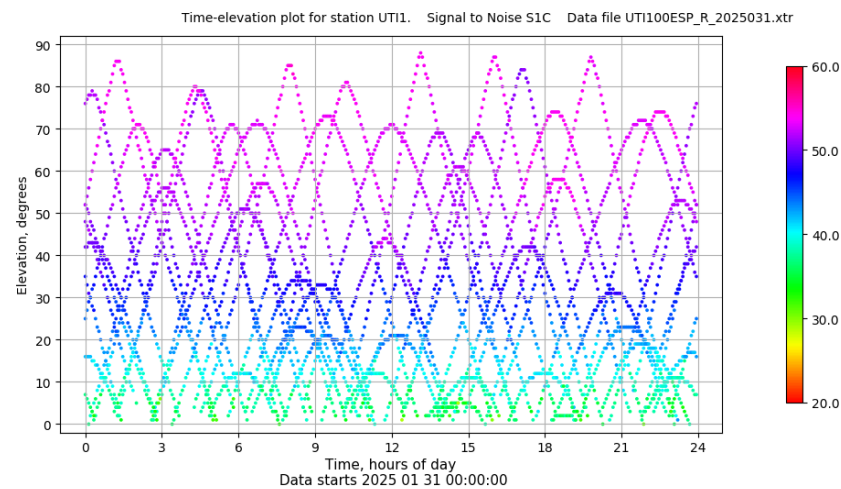
Multipath GPS L1 y L2



Azimut-Elevacion



Tiempo-Elevacion

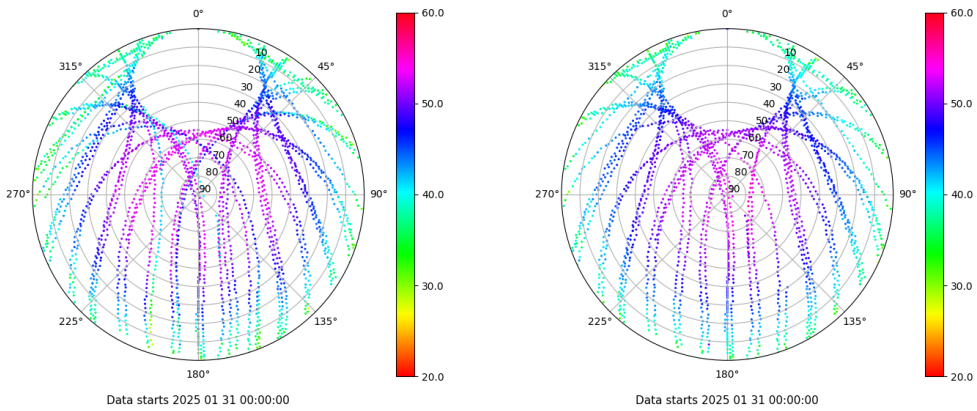


Control de calidad GNSS GLO diario

Estacion: UT11
 Fecha: 2025 01 31
 Dia del año: 031

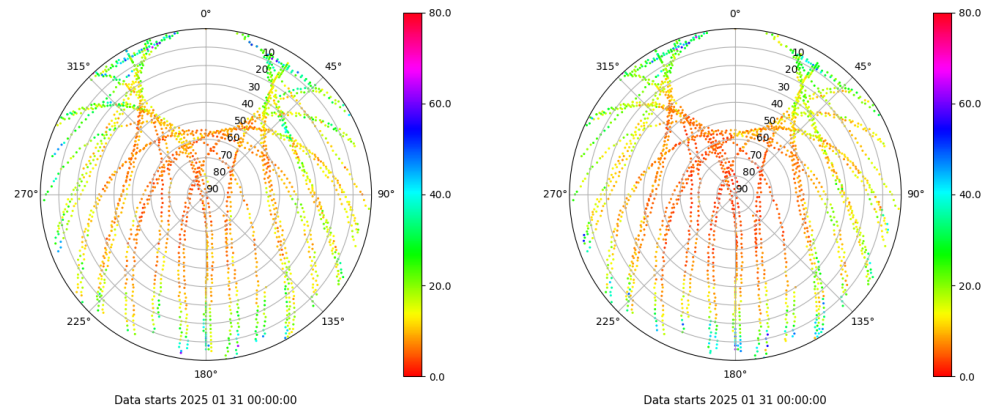
Señal-Ruido GLO L1 y L2

Skyplot for station UT11. Signal to Noise S1C Data file UTI100ESP_R_2025031.xtr Skyplot for station UT11. Signal to Noise S2C Data file UTI100ESP_R_2025031.xtr



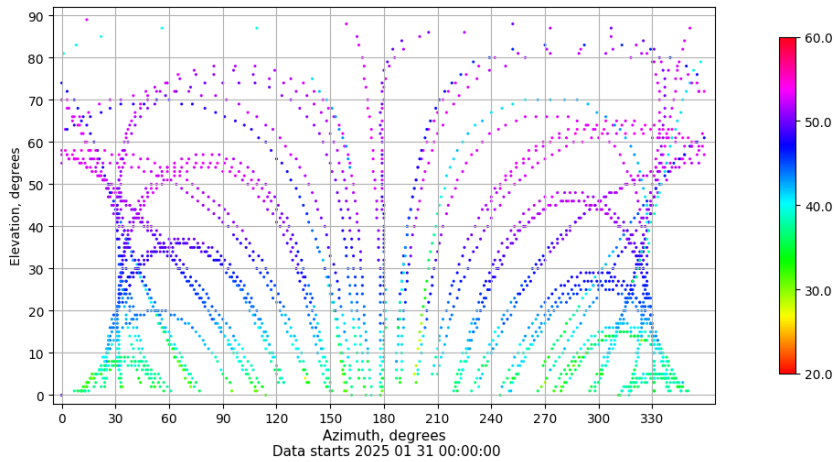
Multipath GLO L1 y L2

Skyplot for station UT11. Parameter M1C Data file UTI100ESP_R_2025031.xtr Skyplot for station UT11. Parameter M2C Data file UTI100ESP_R_2025031.xtr



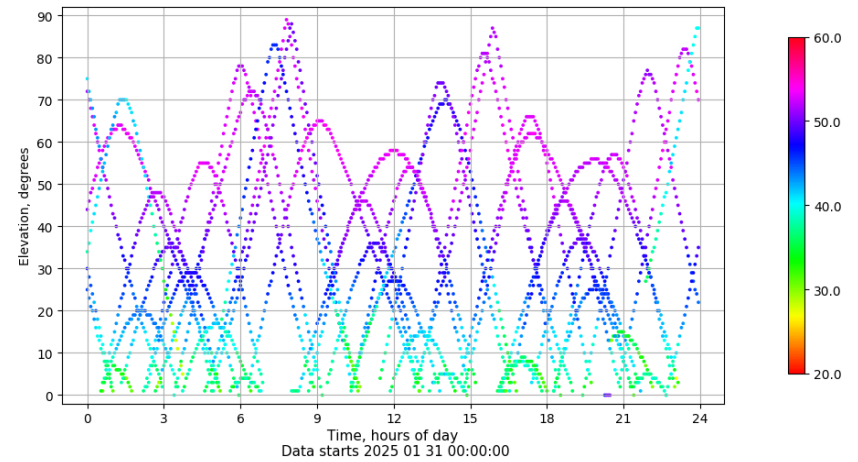
Azimuth-Elevacion

Azimuth-elevation plot for station UT11. Signal to Noise S1C Data file UTI100ESP_R_2025031.xtr



Tiempo-Elevacion

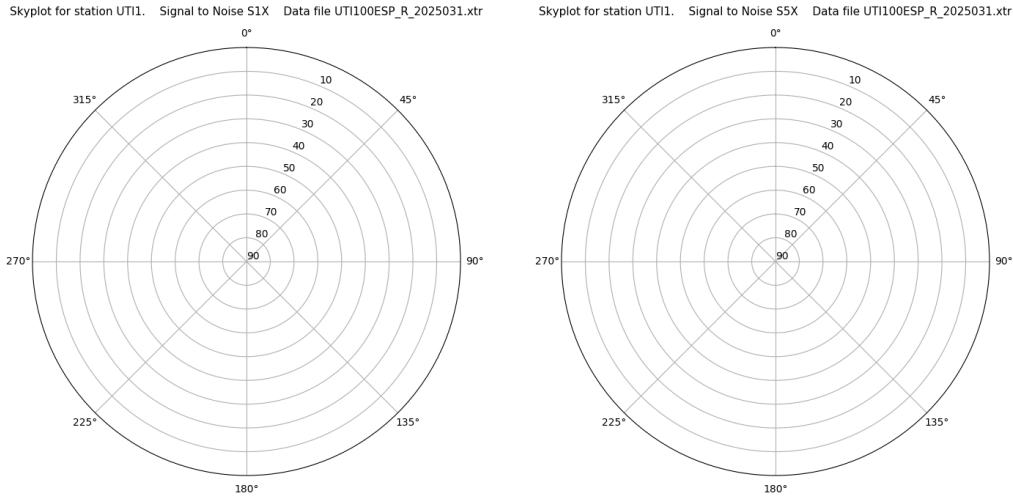
Time-elevation plot for station UT11. Signal to Noise S1C Data file UTI100ESP_R_2025031.xtr



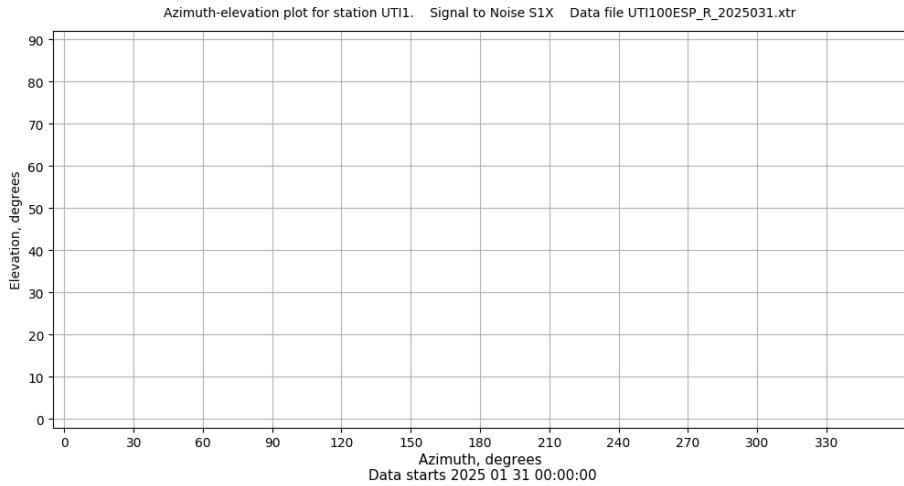
Control de calidad GNSS GAL diario

Estacion: UT11
 Fecha: 2025 01 31
 Dia del año: 031

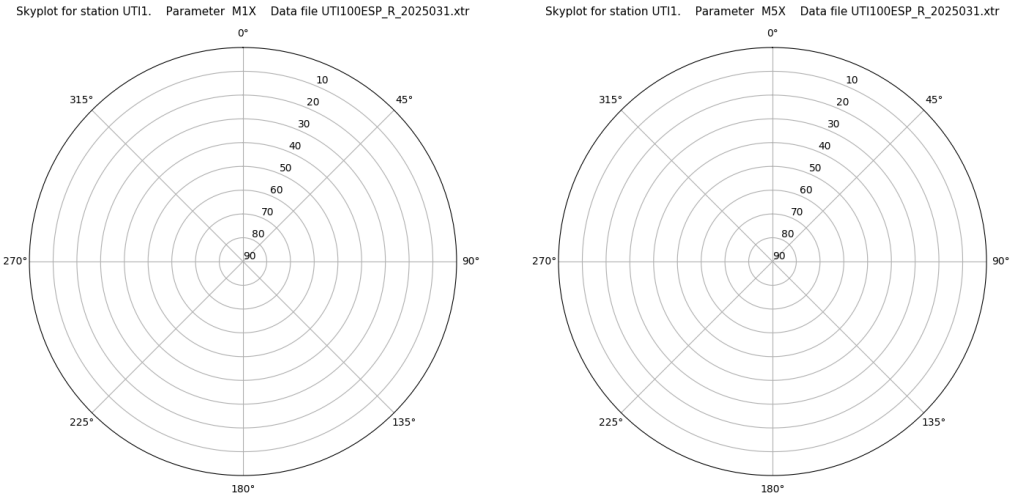
Señal-Ruido GAL E1 y E5



Azimut-Elevacion



Multipath GAL E1 y E5



Tiempo-Elevacion

