

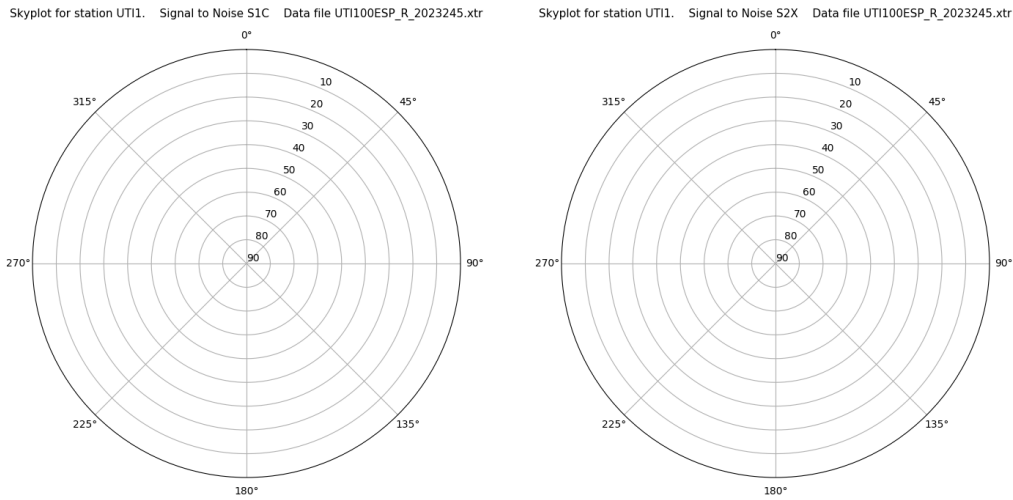
Control de calidad GNSS GPS diario

Estacion: UTI1

Fecha: 2023 09 02

Dia del año: 245

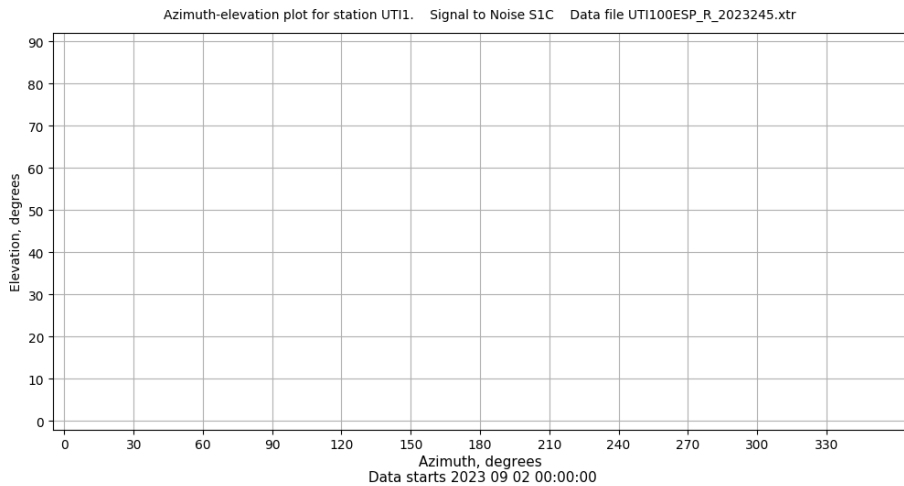
Señal-Ruido GPS L1 y L2



Data starts 2023 09 02 00:00:00

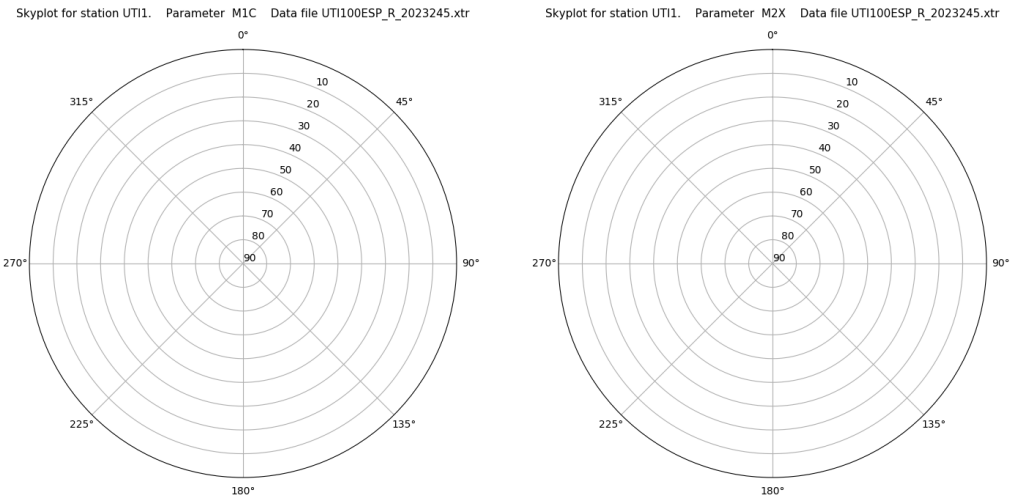
Data starts 2023 09 02 00:00:00

Azimut-Elevacion



Data starts 2023 09 02 00:00:00

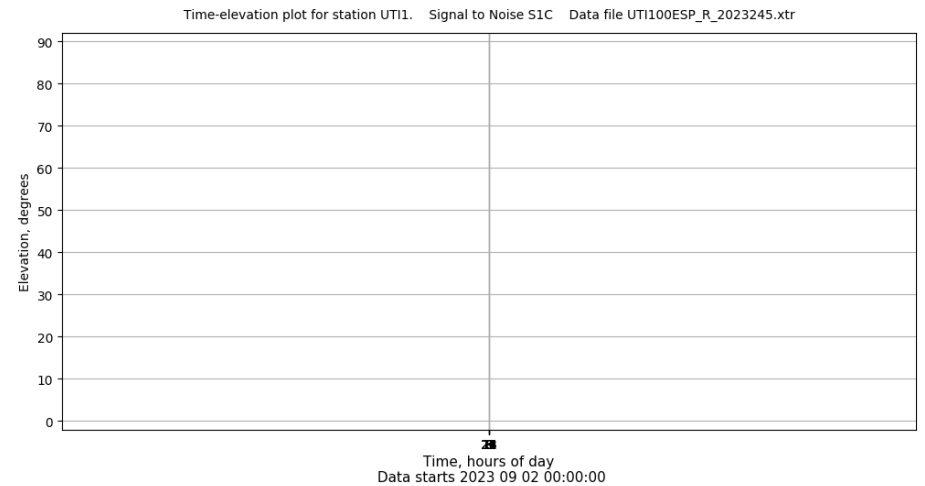
Multipath GPS L1 y L2



Data starts 2023 09 02 00:00:00

Data starts 2023 09 02 00:00:00

Tiempo-Elevacion

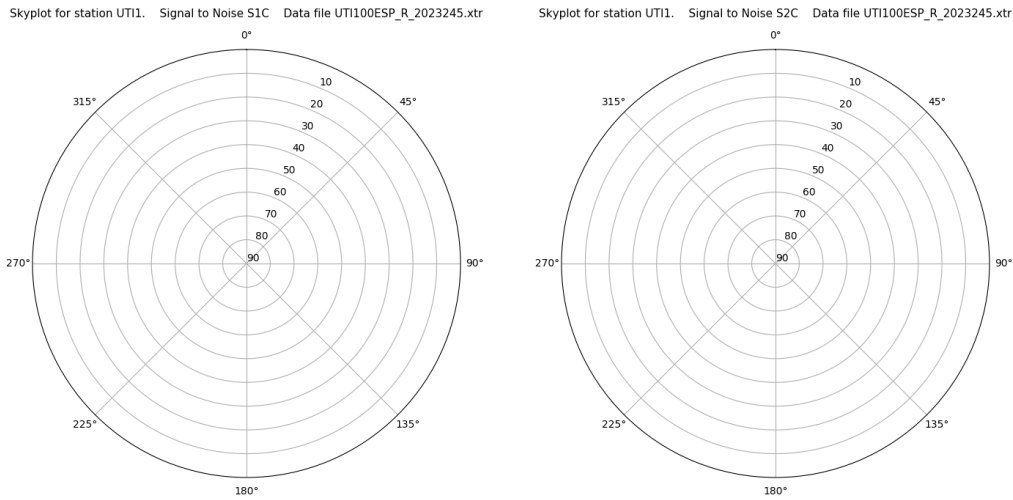


Data starts 2023 09 02 00:00:00

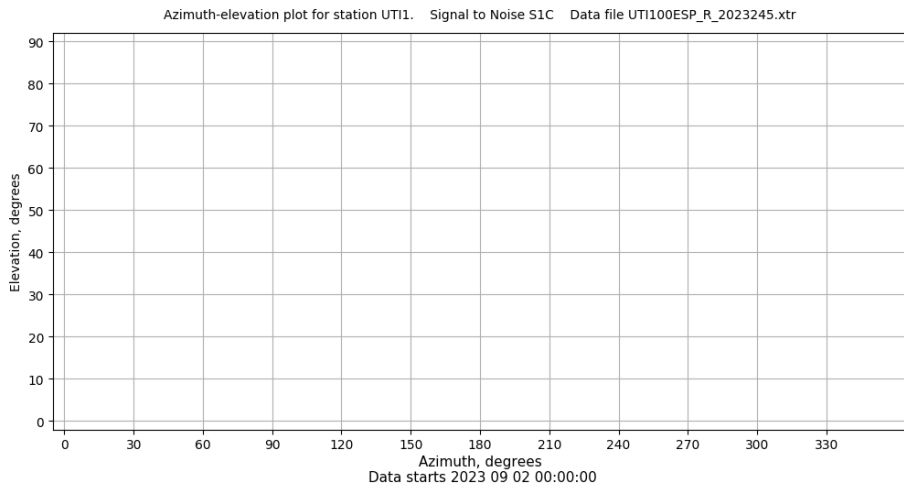
Control de calidad GNSS GLO diario

Estacion: UT11
 Fecha: 2023 09 02
 Dia del año: 245

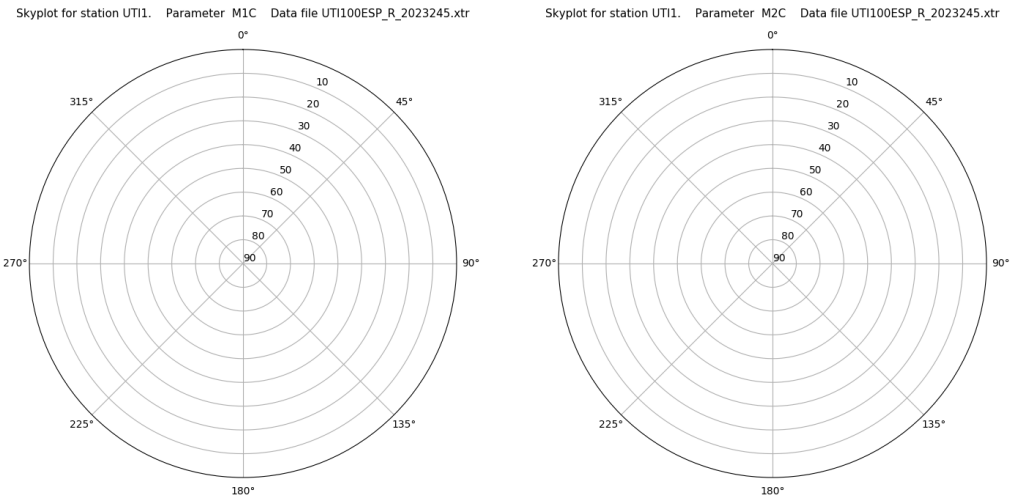
Señal-Ruido GLO L1 y L2



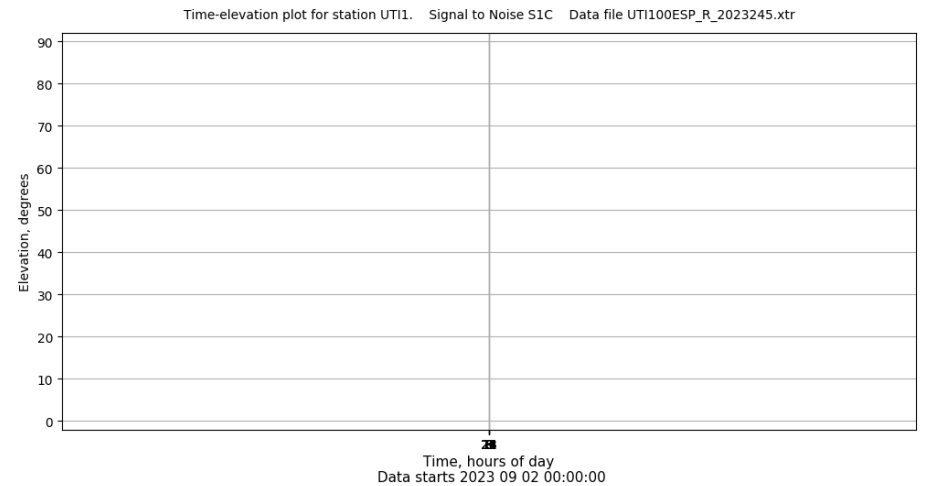
Azimut-Elevacion



Multipath GLO L1 y L2



Tiempo-Elevacion



Control de calidad GNSS GAL diario

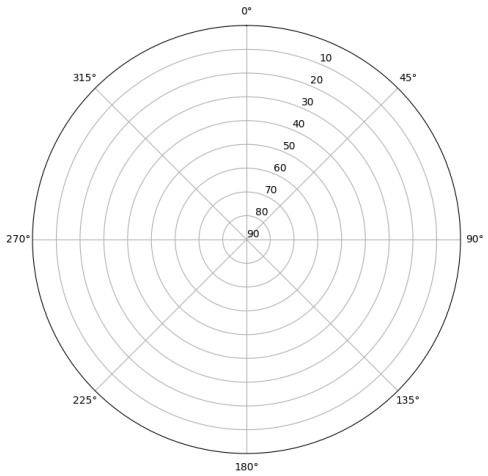
Estacion: UT11

Fecha: 2023 09 02

Dia del año: 245

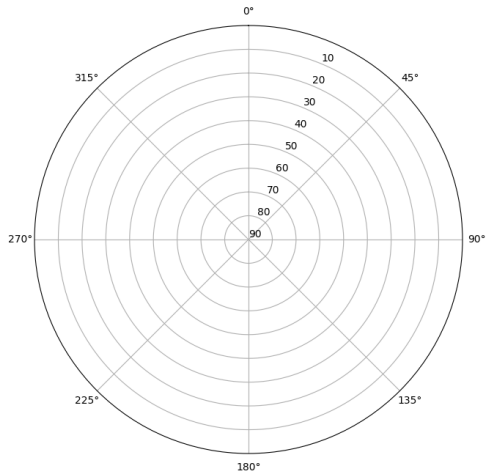
Señal-Ruido GAL E1 y E5

Skyplot for station UT11. Signal to Noise S1X Data file UTI100ESP_R_2023245.xtr



Data starts 2023 09 02 00:00:00

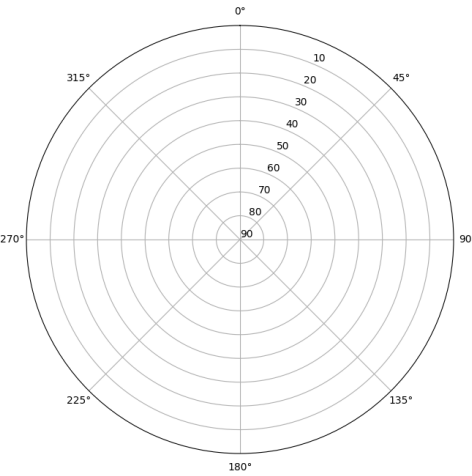
Skyplot for station UT11. Signal to Noise S5X Data file UTI100ESP_R_2023245.xtr



Data starts 2023 09 02 00:00:00

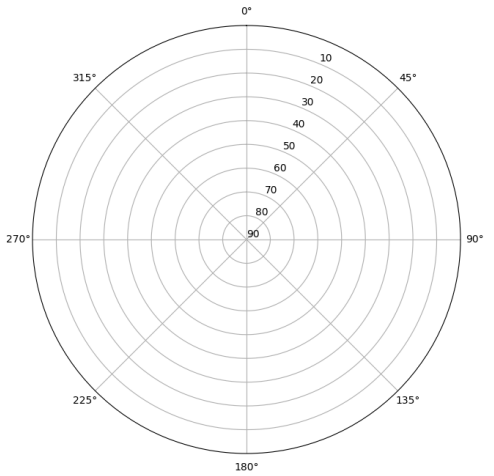
Multipath GAL E1 y E5

Skyplot for station UT11. Parameter M1X Data file UTI100ESP_R_2023245.xtr



Data starts 2023 09 02 00:00:00

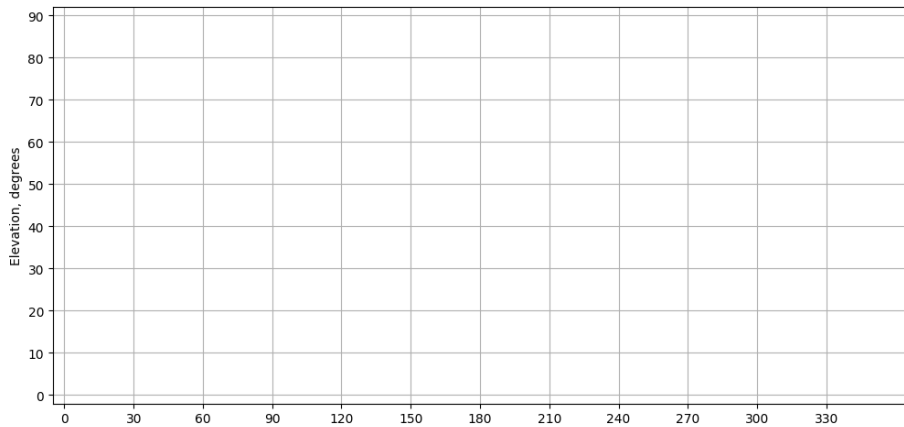
Skyplot for station UT11. Parameter M5X Data file UTI100ESP_R_2023245.xtr



Data starts 2023 09 02 00:00:00

Azimut-Elevacion


Azimuth-elevation plot for station UT11. Signal to Noise S1X Data file UTI100ESP_R_2023245.xtr



Data starts 2023 09 02 00:00:00

Tiempo-Elevacion

Time-elevation plot for station UT11. Signal to Noise S1X Data file UTI100ESP_R_2023245.xtr



Data starts 2023 09 02 00:00:00