

# Control de calidad GNSS GPS diario

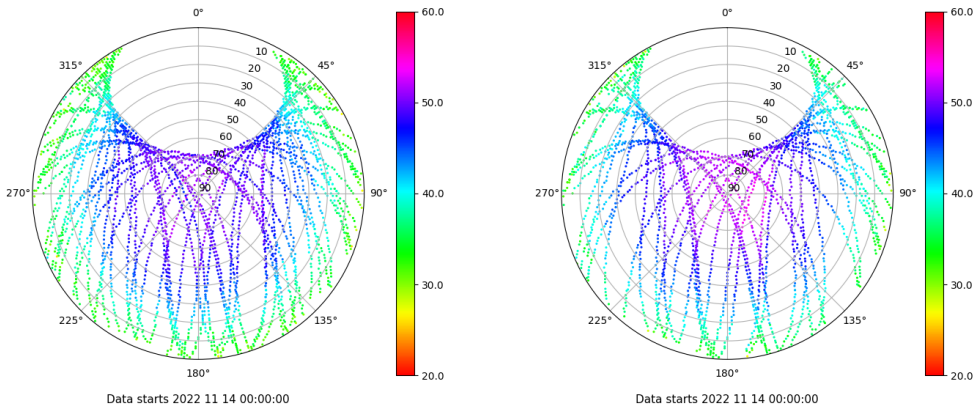
Estacion: UTI1

Fecha: 2022 11 14

Dia del año: 318

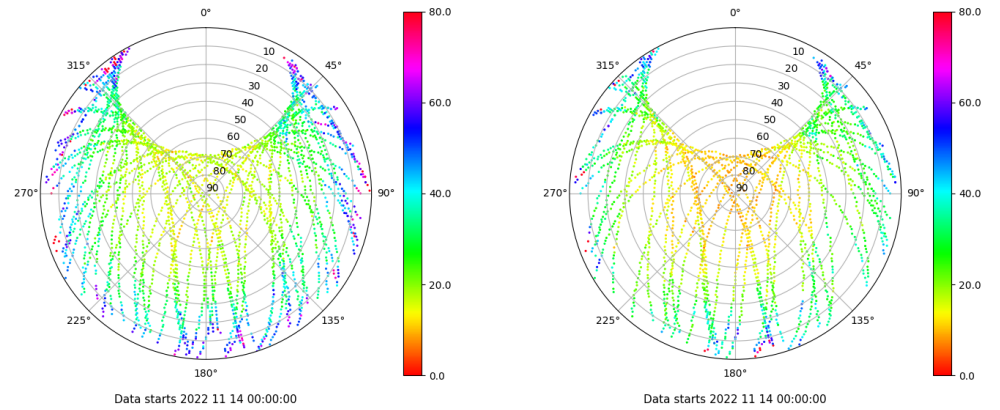
## Señal-Ruido GPS L1 y L2

Skyplot for station UTI1. Signal to Noise S1C Data file UTI100ESP\_R\_2022318.xtr Skyplot for station UTI1. Signal to Noise S2X Data file UTI100ESP\_R\_2022318.xtr



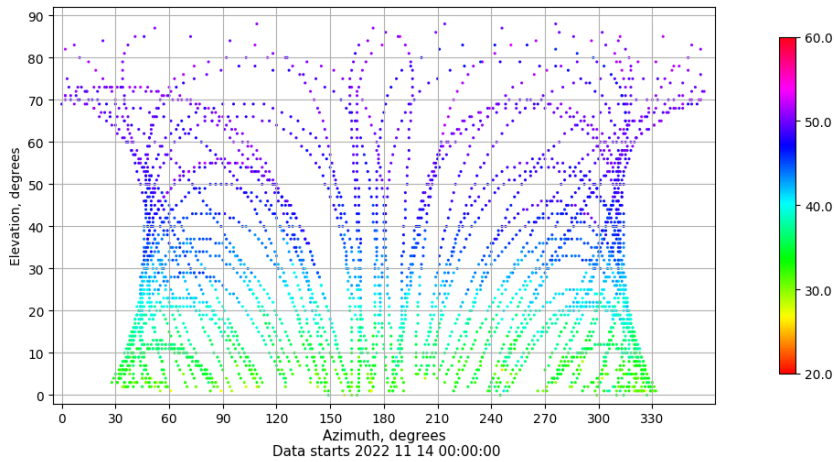
## Multipath GPS L1 y L2

Skyplot for station UTI1. Parameter M1C Data file UTI100ESP\_R\_2022318.xtr Skyplot for station UTI1. Parameter M2X Data file UTI100ESP\_R\_2022318.xtr



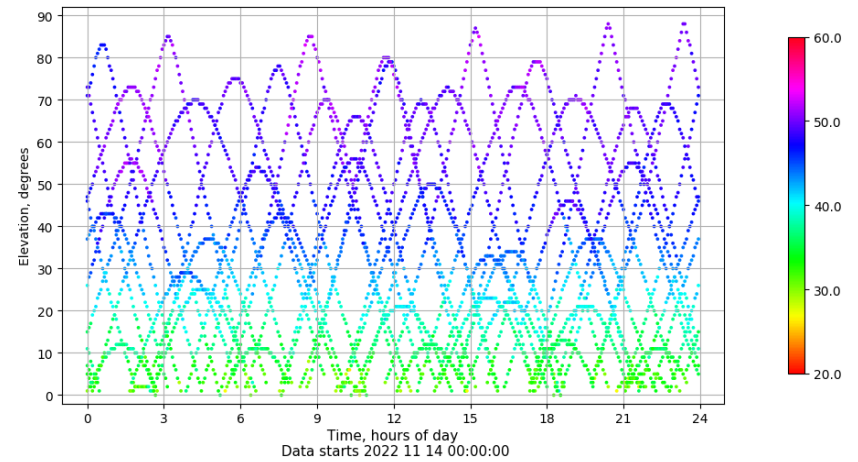
## Azimuth-Elevacion

Azimuth-elevation plot for station UTI1. Signal to Noise S1C Data file UTI100ESP\_R\_2022318.xtr



## Tiempo-Elevacion

Time-elevation plot for station UTI1. Signal to Noise S1C Data file UTI100ESP\_R\_2022318.xtr



# Control de calidad GNSS GLO diario

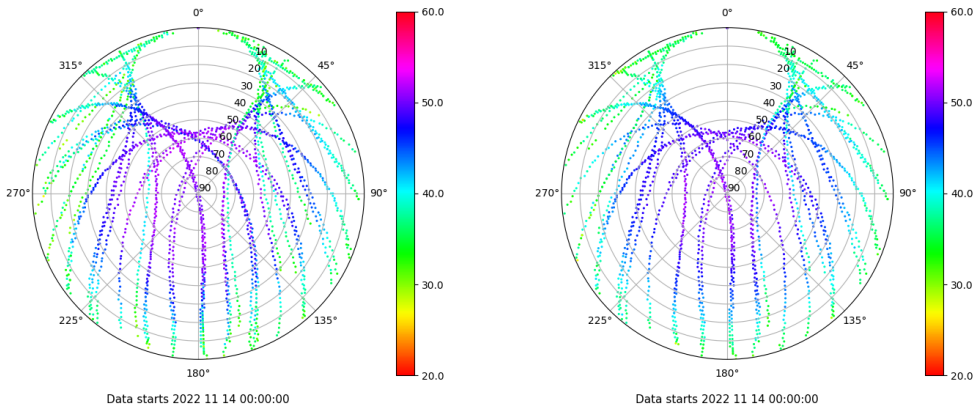
Estacion: UT11

Fecha: 2022 11 14

Dia del año: 318

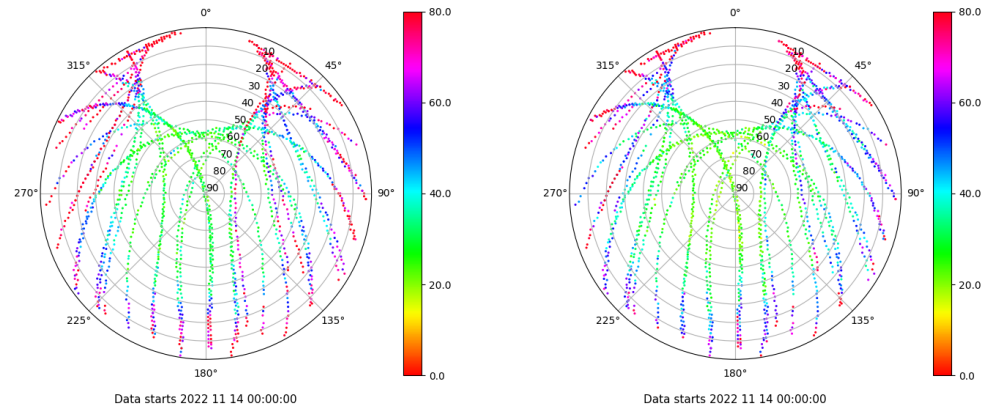
## Señal-Ruido GLO L1 y L2

Skyplot for station UT11. Signal to Noise S1C Data file UTI100ESP\_R\_2022318.xtr Skyplot for station UT11. Signal to Noise S2C Data file UTI100ESP\_R\_2022318.xtr



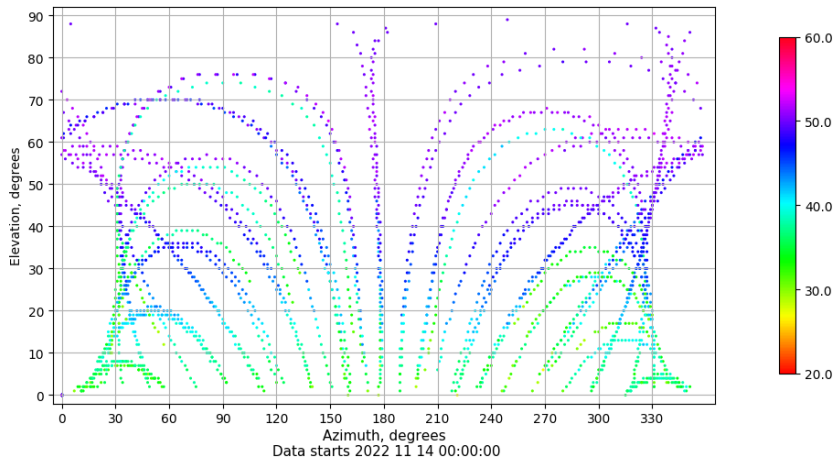
## Multipath GLO L1 y L2

Skyplot for station UT11. Parameter M1C Data file UTI100ESP\_R\_2022318.xtr Skyplot for station UT11. Parameter M2C Data file UTI100ESP\_R\_2022318.xtr



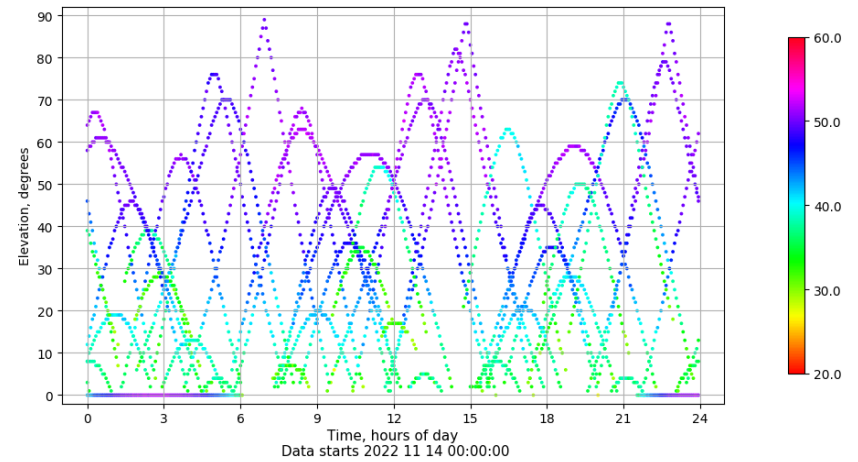
## Azimuth-Elevacion

Azimuth-elevation plot for station UT11. Signal to Noise S1C Data file UTI100ESP\_R\_2022318.xtr



## Tiempo-Elevacion

Time-elevation plot for station UT11. Signal to Noise S1C Data file UTI100ESP\_R\_2022318.xtr



# Control de calidad GNSS GAL diario

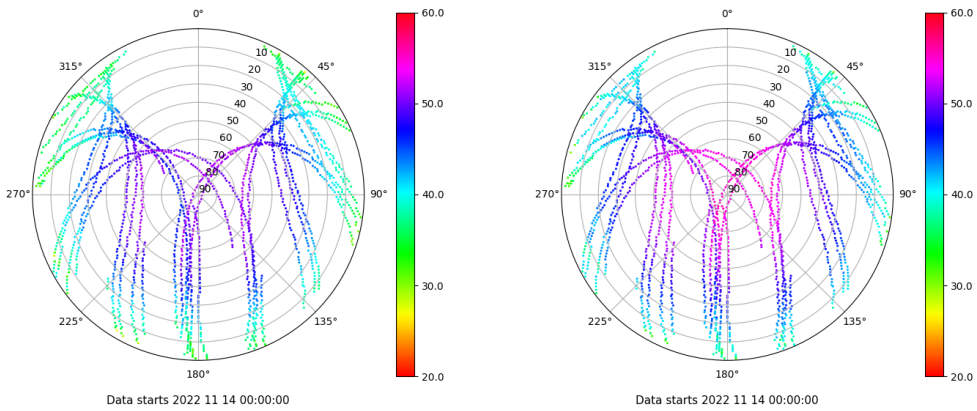
Estacion: UT11

Fecha: 2022 11 14

Dia del año: 318

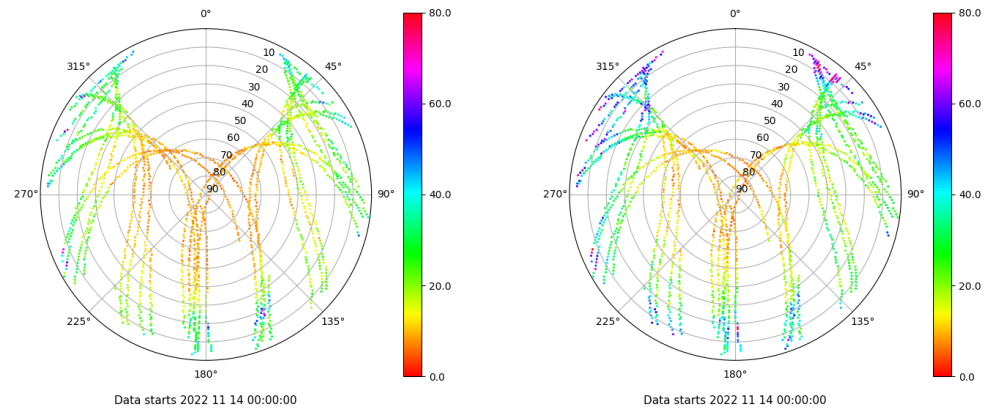
## Señal-Ruido GAL E1 y E5

Skyplot for station UT11. Signal to Noise S1X Data file UTI100ESP\_R\_2022318.xtr Skyplot for station UT11. Signal to Noise S5X Data file UTI100ESP\_R\_2022318.xtr



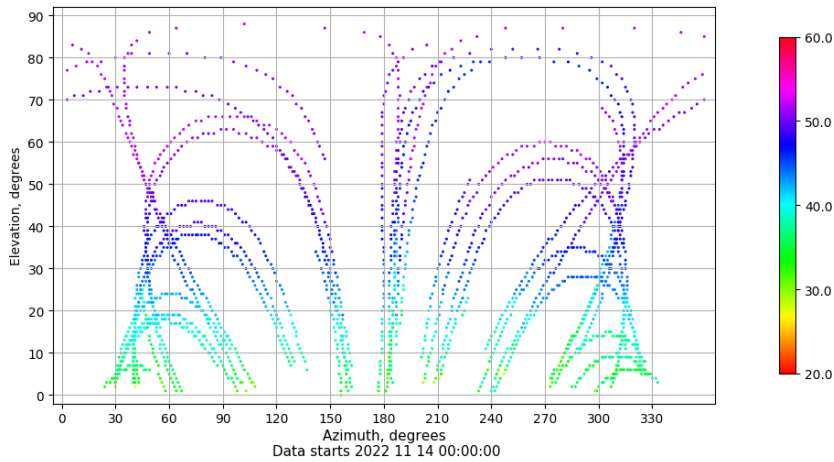
## Multipath GAL E1 y E5

Skyplot for station UT11. Parameter M1X Data file UTI100ESP\_R\_2022318.xtr Skyplot for station UT11. Parameter M5X Data file UTI100ESP\_R\_2022318.xtr



## Azimuth-Elevacion

Azimuth-elevation plot for station UT11. Signal to Noise S1X Data file UTI100ESP\_R\_2022318.xtr



## Tiempo-Elevacion

Time-elevation plot for station UT11. Signal to Noise S1X Data file UTI100ESP\_R\_2022318.xtr

