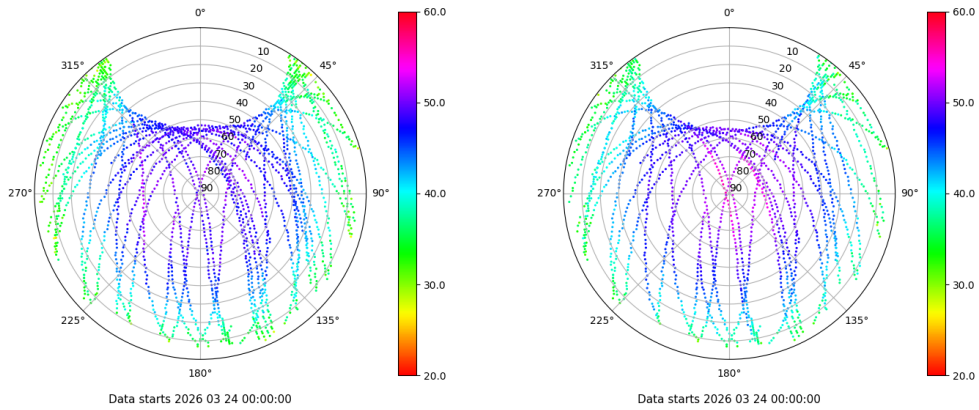


Control de calidad GNSS GPS diario

Estacion: ULP2
 Fecha: 2026 03 24
 Dia del año: 083

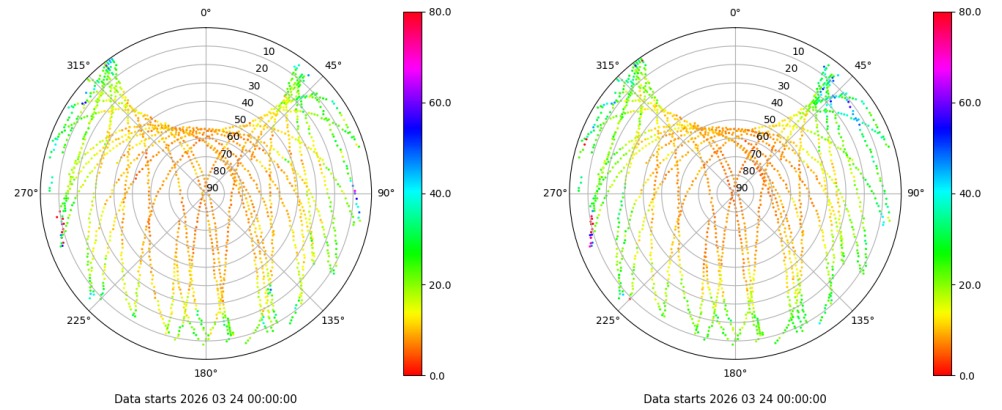
Señal-Ruido GPS L1 y L2

Skyplot for station ULP2. Signal to Noise S1C Data file ULP200ESP_R_2026083.xtr Skyplot for station ULP2. Signal to Noise S2X Data file ULP200ESP_R_2026083.xtr



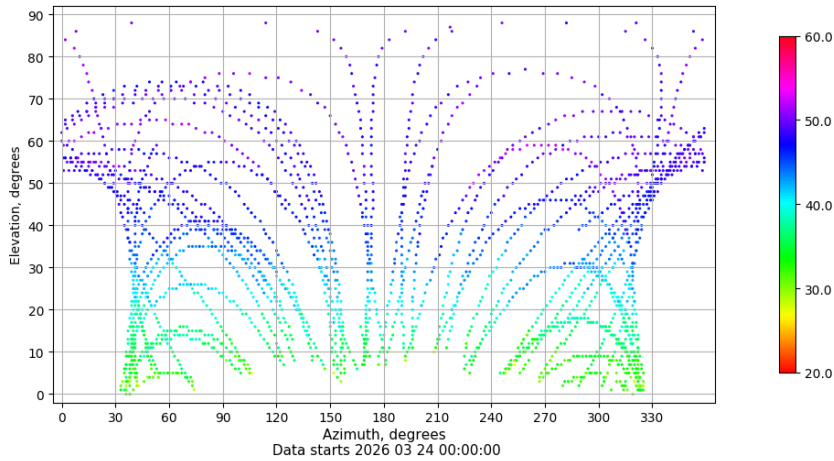
Multipath GPS L1 y L2

Skyplot for station ULP2. Parameter M1C Data file ULP200ESP_R_2026083.xtr Skyplot for station ULP2. Parameter M2X Data file ULP200ESP_R_2026083.xtr



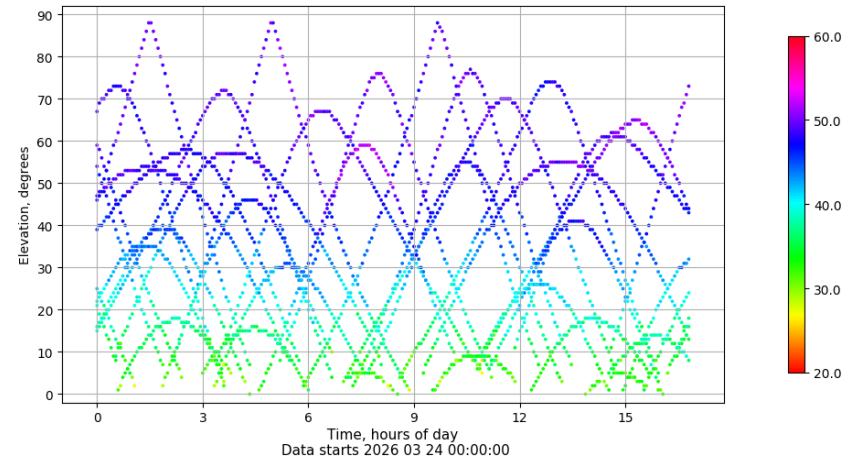
Azimuth-Elevacion

Azimuth-elevation plot for station ULP2. Signal to Noise S1C Data file ULP200ESP_R_2026083.xtr



Tiempo-Elevacion

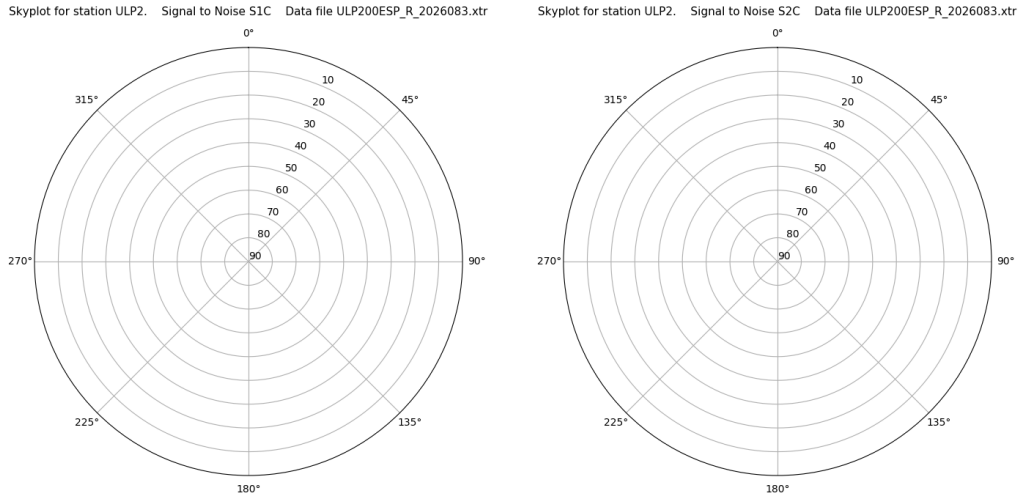
Time-elevation plot for station ULP2. Signal to Noise S1C Data file ULP200ESP_R_2026083.xtr



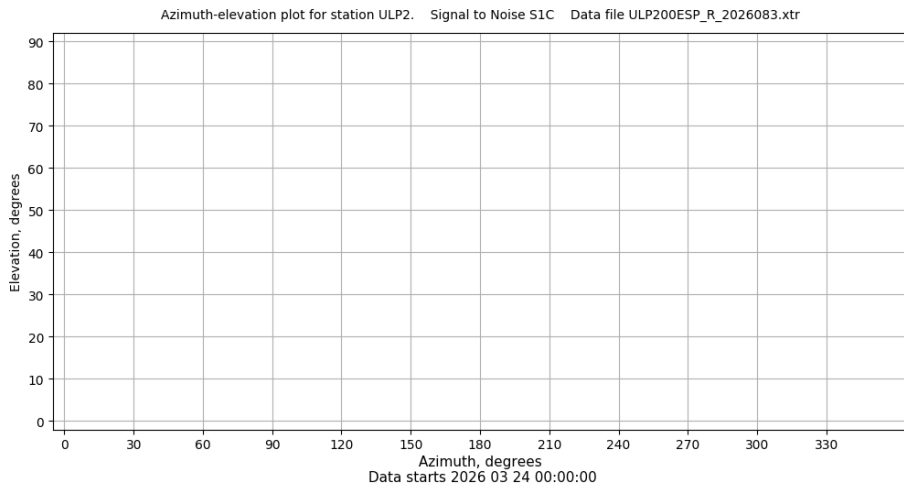
Control de calidad GNSS GLO diario

Estacion: ULP2
 Fecha: 2026 03 24
 Dia del año: 083

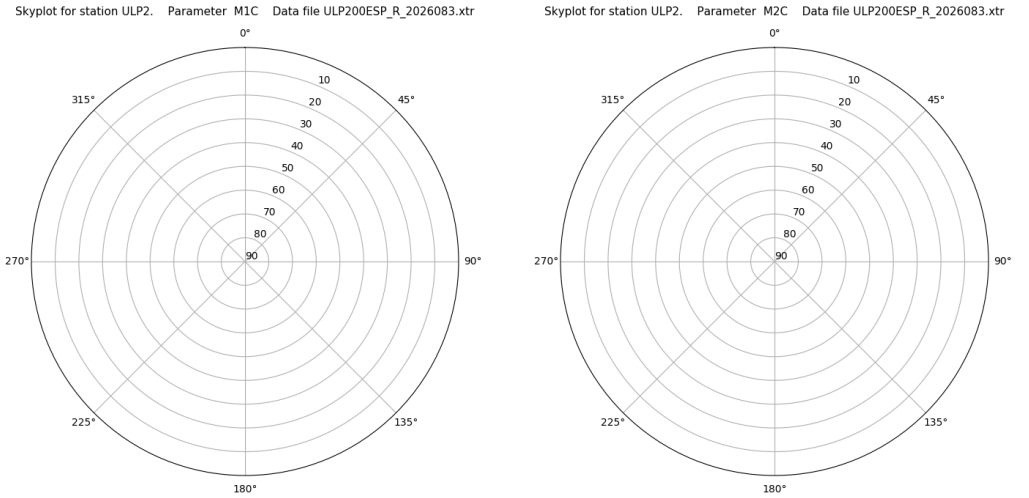
Señal-Ruido GLO L1 y L2



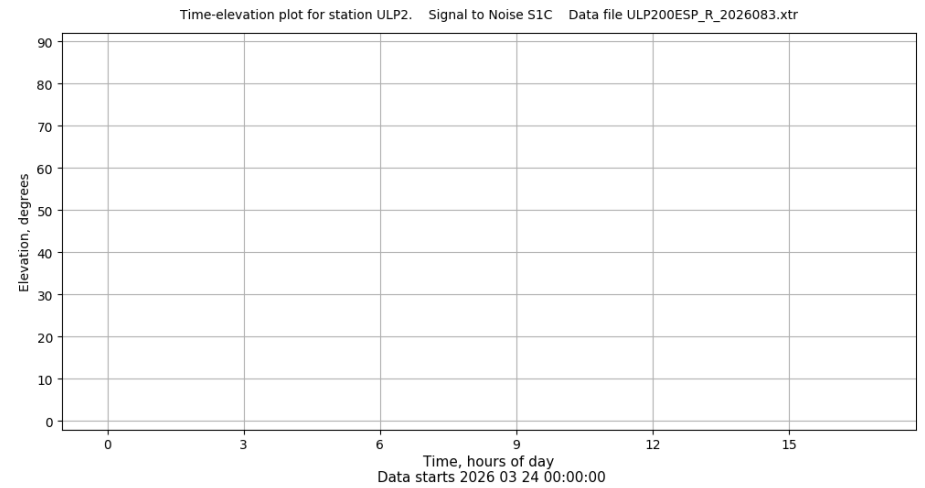
Azimut-Elevacion



Multipath GLO L1 y L2



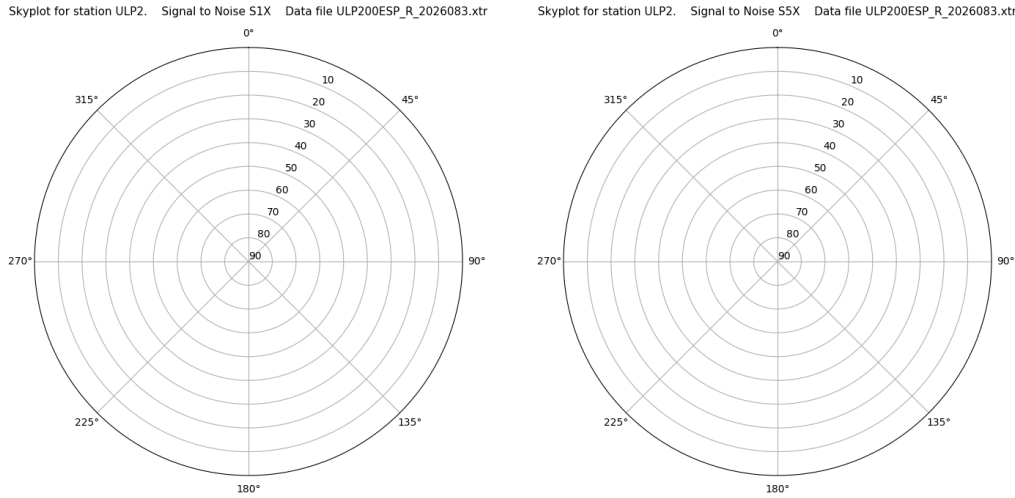
Tiempo-Elevacion



Control de calidad GNSS GAL diario

Estacion: ULP2
 Fecha: 2026 03 24
 Dia del año: 083

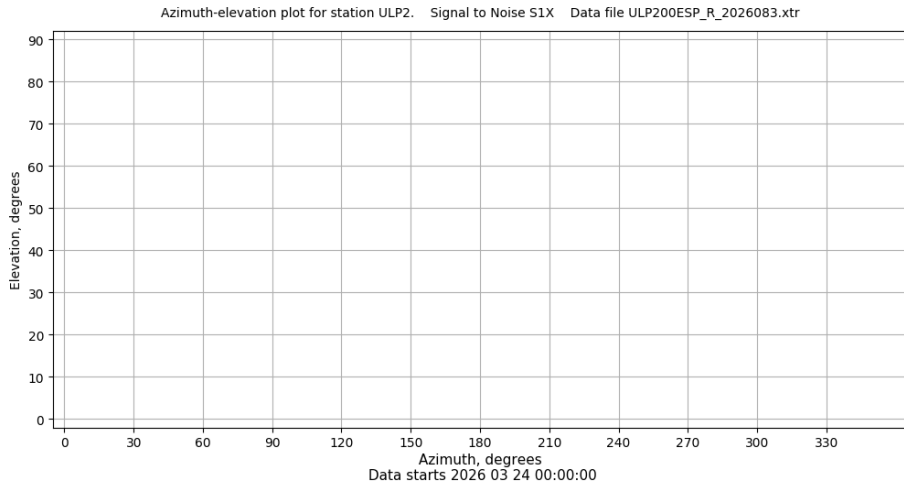
Señal-Ruido GAL E1 y E5



Data starts 2026 03 24 00:00:00

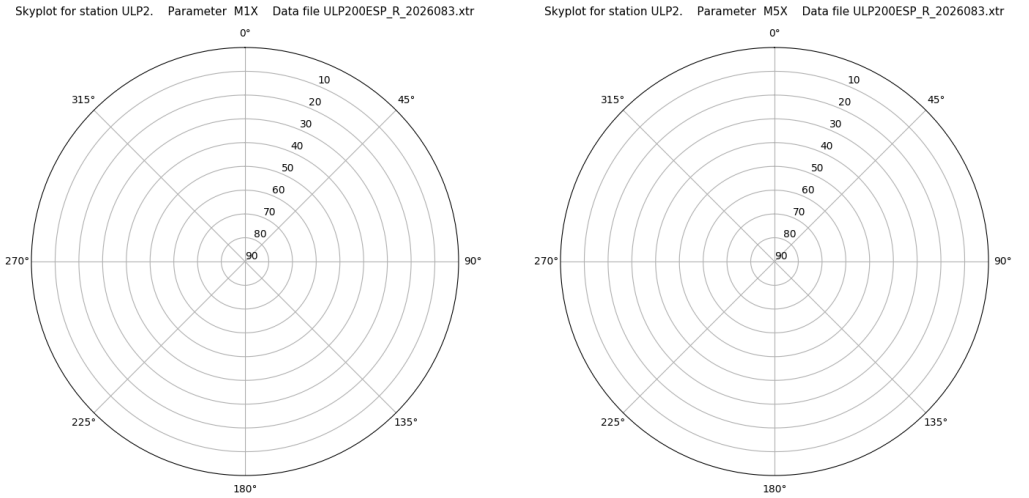
Data starts 2026 03 24 00:00:00

Azimut-Elevacion



Data starts 2026 03 24 00:00:00

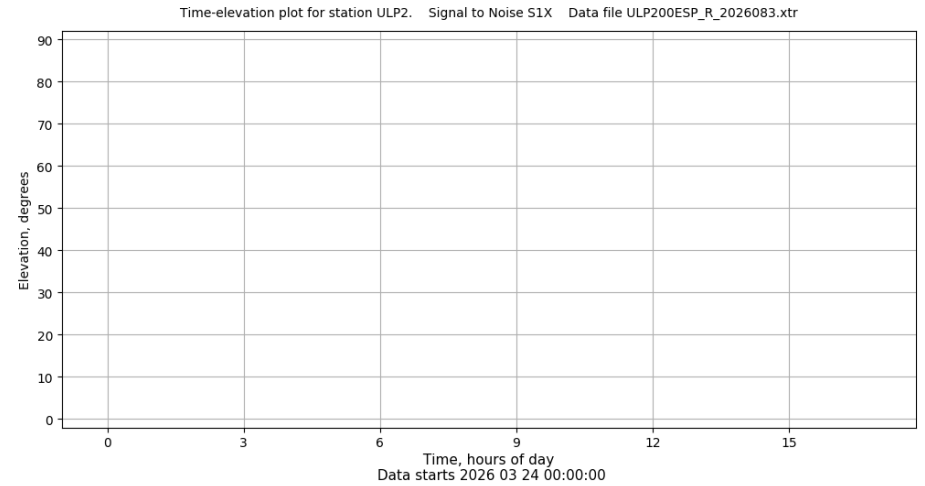
Multipath GAL E1 y E5



Data starts 2026 03 24 00:00:00

Data starts 2026 03 24 00:00:00

Tiempo-Elevacion



Data starts 2026 03 24 00:00:00