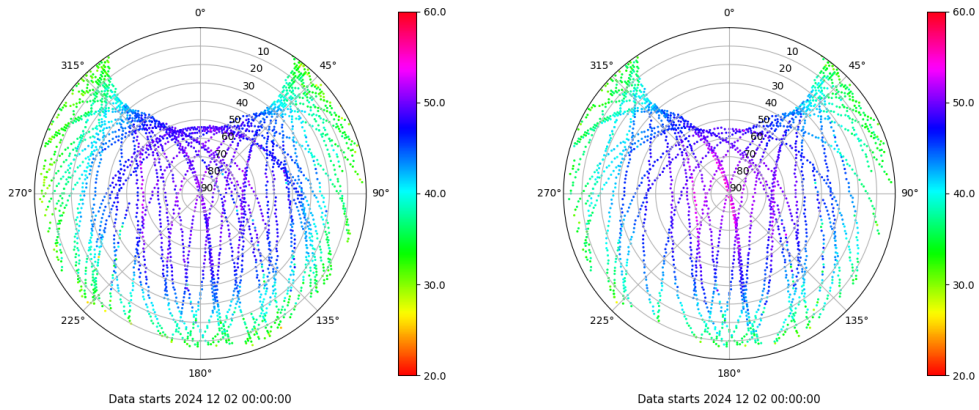


Control de calidad GNSS GPS diario

Estacion: ULP2
 Fecha: 2024 12 02
 Dia del año: 337

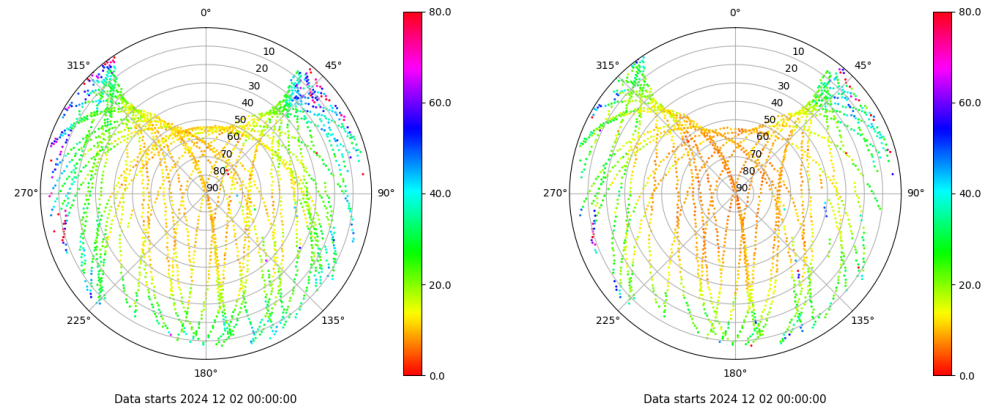
Señal-Ruido GPS L1 y L2

Skyplot for station ULP2. Signal to Noise S1C Data file ULP200ESP_R_2024337.xtr Skyplot for station ULP2. Signal to Noise S2X Data file ULP200ESP_R_2024337.xtr



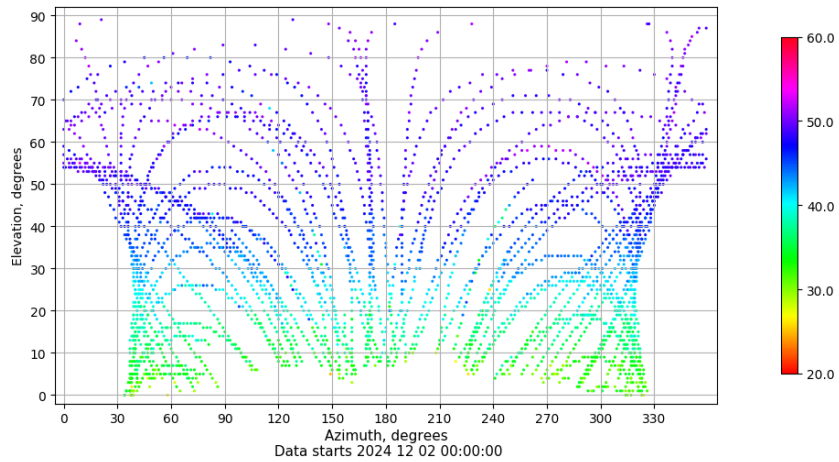
Multipath GPS L1 y L2

Skyplot for station ULP2. Parameter M1C Data file ULP200ESP_R_2024337.xtr Skyplot for station ULP2. Parameter M2X Data file ULP200ESP_R_2024337.xtr



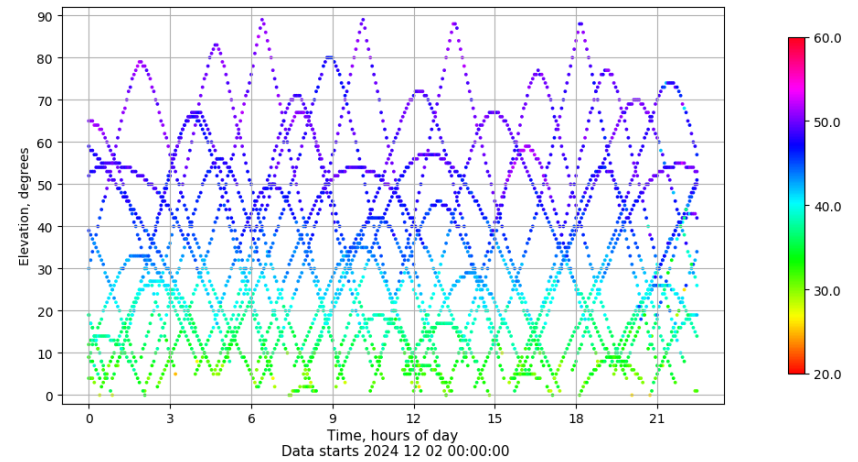
Azimut-Elevacion

Azimuth-elevation plot for station ULP2. Signal to Noise S1C Data file ULP200ESP_R_2024337.xtr



Tiempo-Elevacion

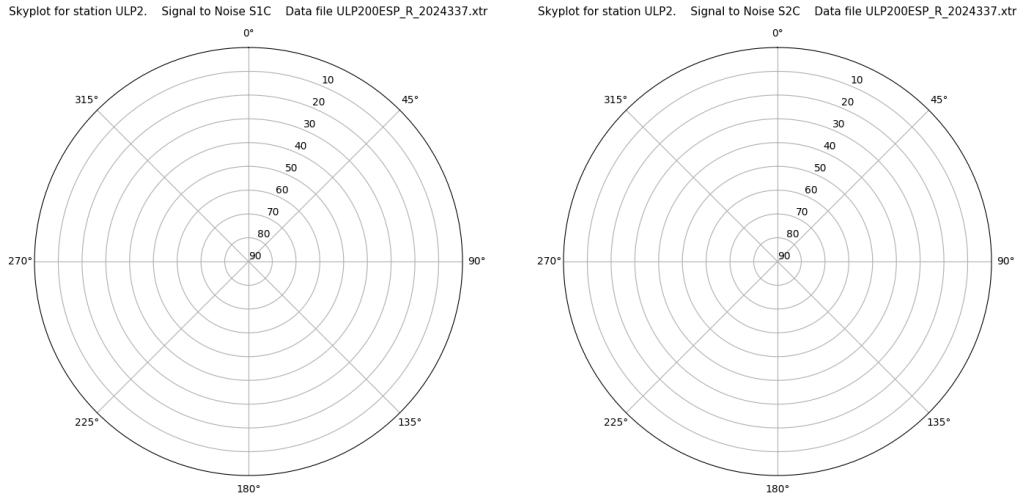
Time-elevation plot for station ULP2. Signal to Noise S1C Data file ULP200ESP_R_2024337.xtr



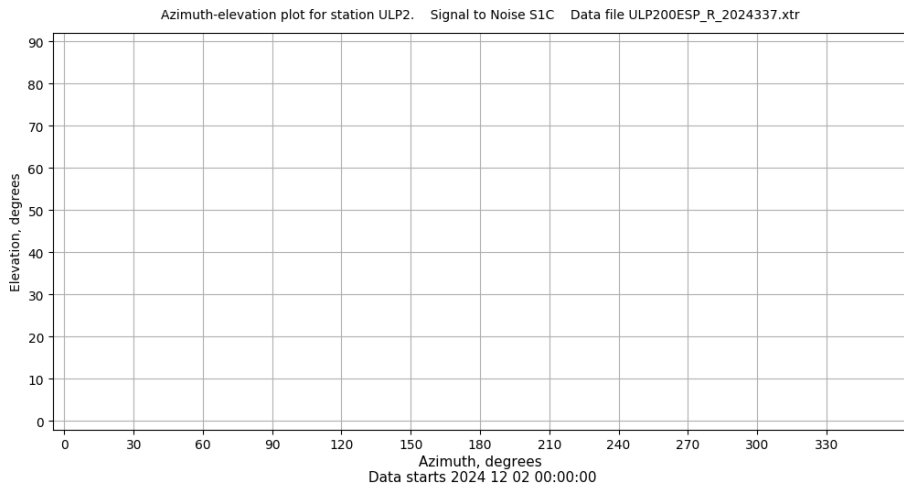
Control de calidad GNSS GLO diario

Estacion: ULP2
 Fecha: 2024 12 02
 Dia del año: 337

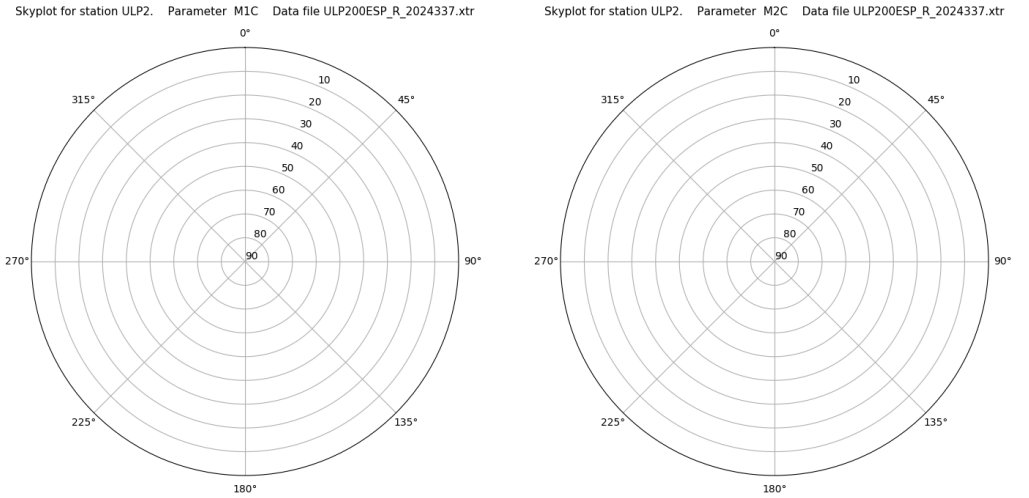
Señal-Ruido GLO L1 y L2



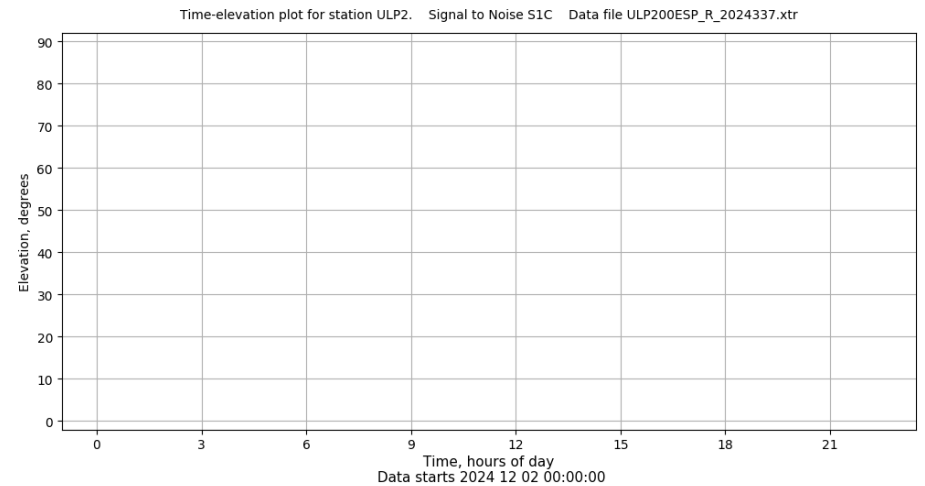
Azimut-Elevacion



Multipath GLO L1 y L2



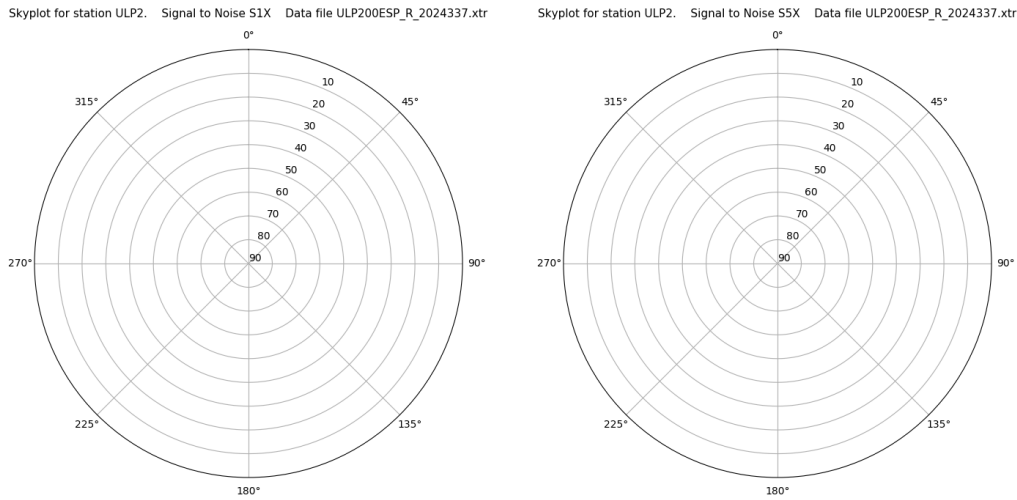
Tiempo-Elevacion



Control de calidad GNSS GAL diario

Estacion: ULP2
 Fecha: 2024 12 02
 Dia del año: 337

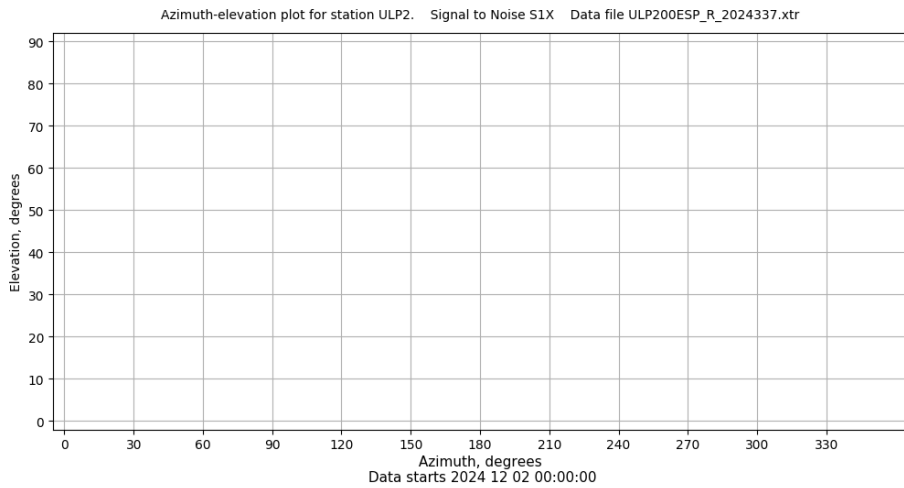
Señal-Ruido GAL E1 y E5



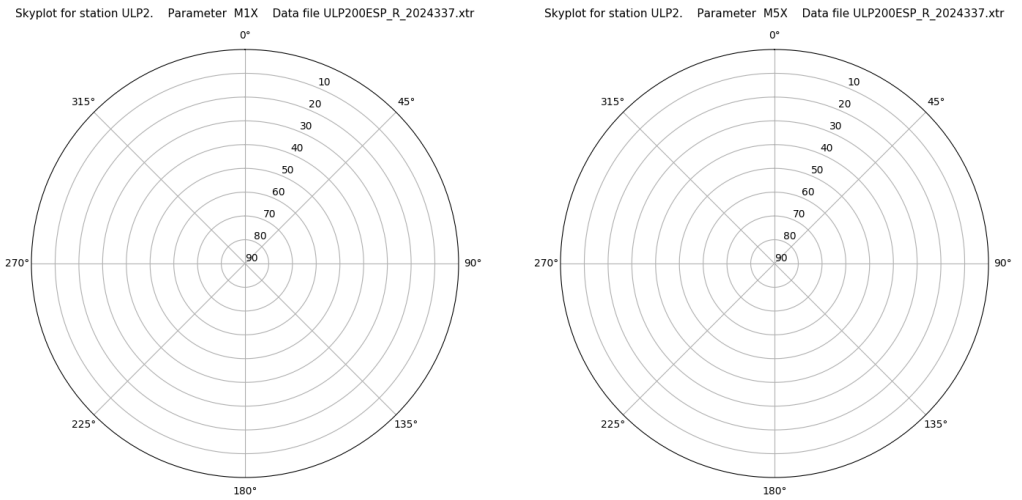
Data starts 2024 12 02 00:00:00

Data starts 2024 12 02 00:00:00

Azimut-Elevacion



Multipath GAL E1 y E5



Data starts 2024 12 02 00:00:00

Data starts 2024 12 02 00:00:00

Tiempo-Elevacion

