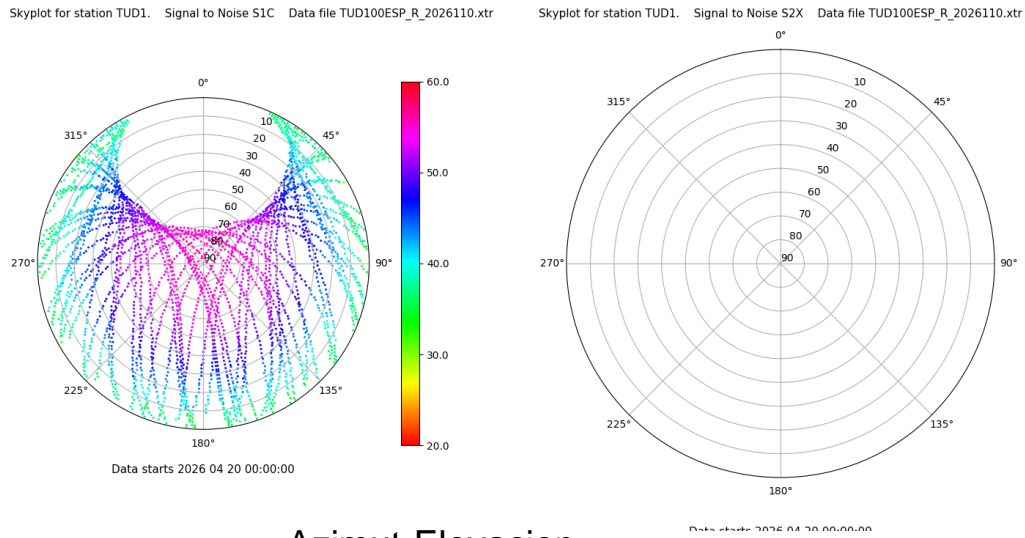


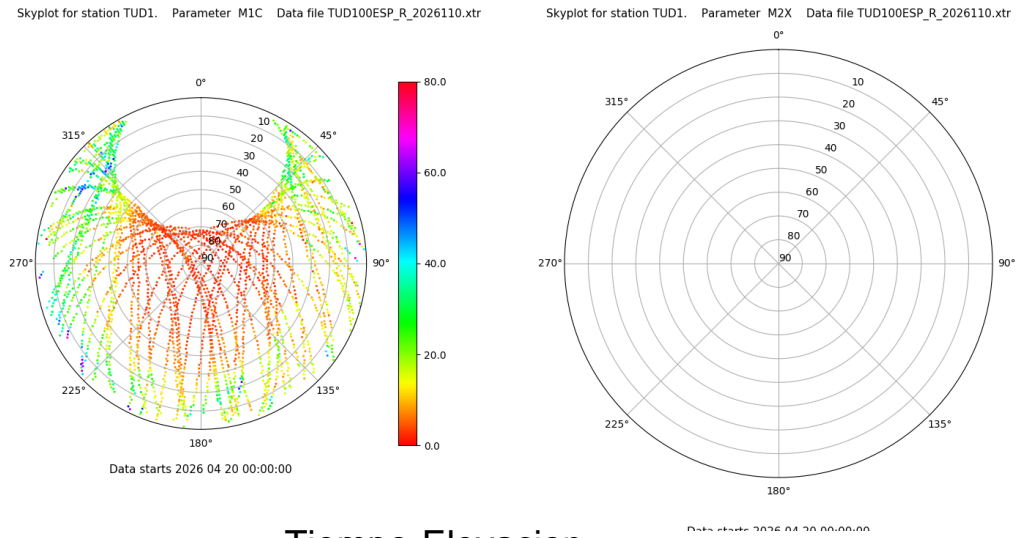
Control de calidad GNSS GPS diario

Estacion: TUD1
 Fecha: 2026 04 20
 Dia del año: 110

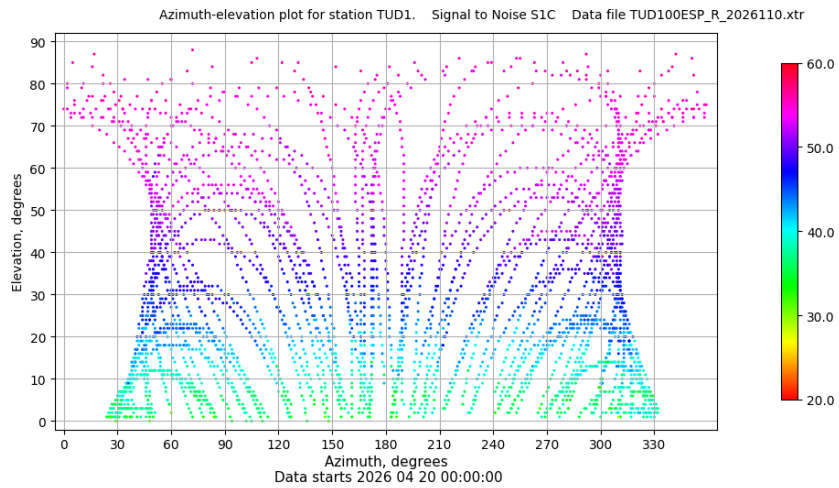
Señal-Ruido GPS L1 y L2



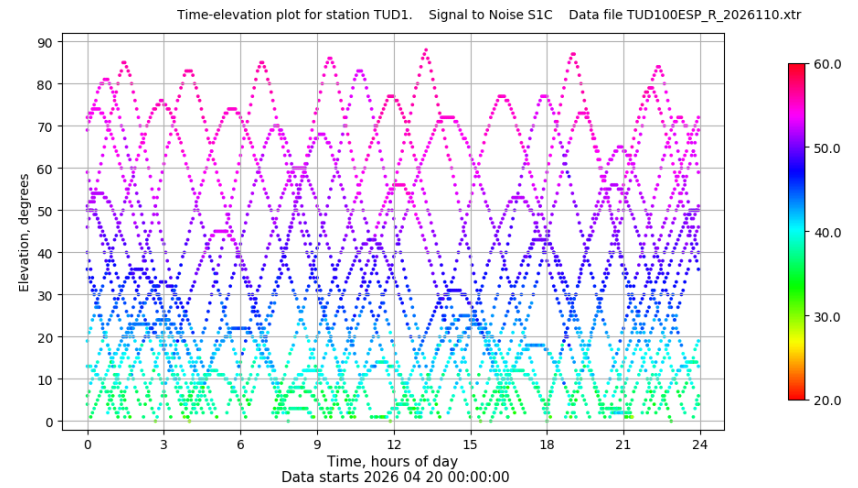
Multipath GPS L1 y L2



Azimut-Elevacion



Tiempo-Elevacion

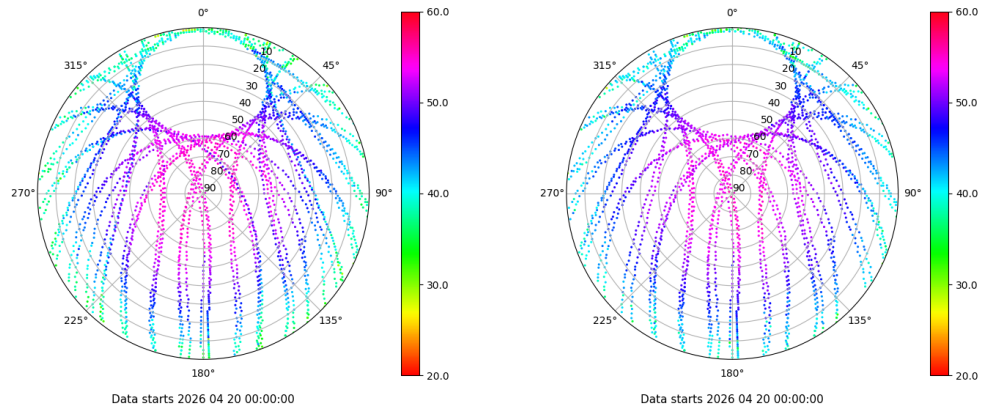


Control de calidad GNSS GLO diario

Estacion: TUD1
 Fecha: 2026 04 20
 Dia del año: 110

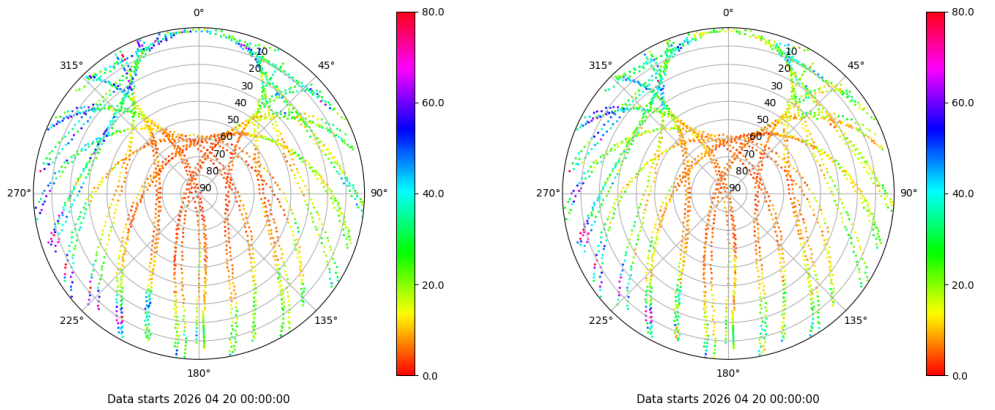
Señal-Ruido GLO L1 y L2

Skyplot for station TUD1. Signal to Noise S1C Data file TUD100ESP_R_2026110.xtr Skyplot for station TUD1. Signal to Noise S2C Data file TUD100ESP_R_2026110.xtr



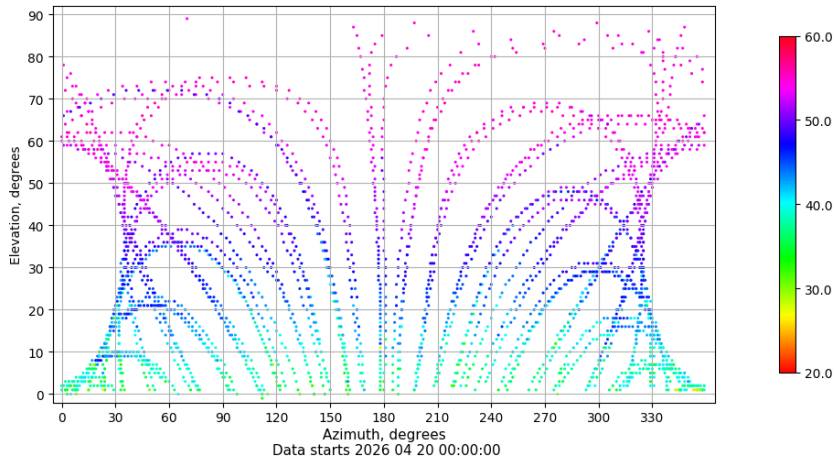
Multipath GLO L1 y L2

Skyplot for station TUD1. Parameter M1C Data file TUD100ESP_R_2026110.xtr Skyplot for station TUD1. Parameter M2C Data file TUD100ESP_R_2026110.xtr



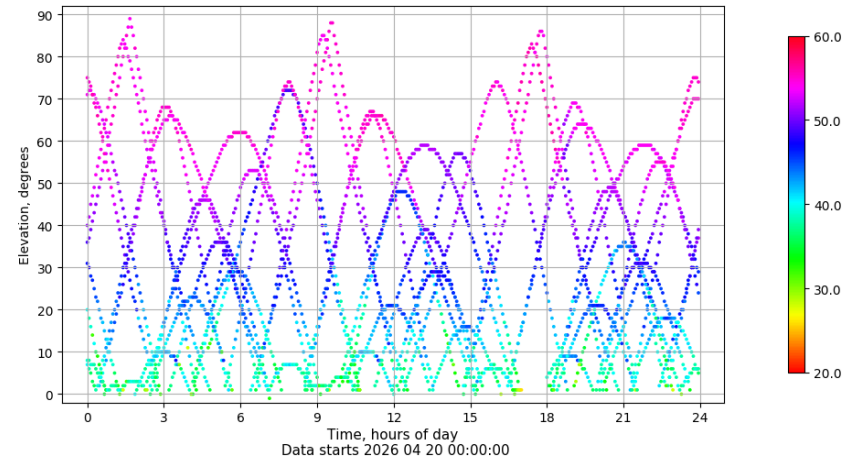
Azimuth-Elevacion

Azimuth-elevation plot for station TUD1. Signal to Noise S1C Data file TUD100ESP_R_2026110.xtr



Tiempo-Elevacion

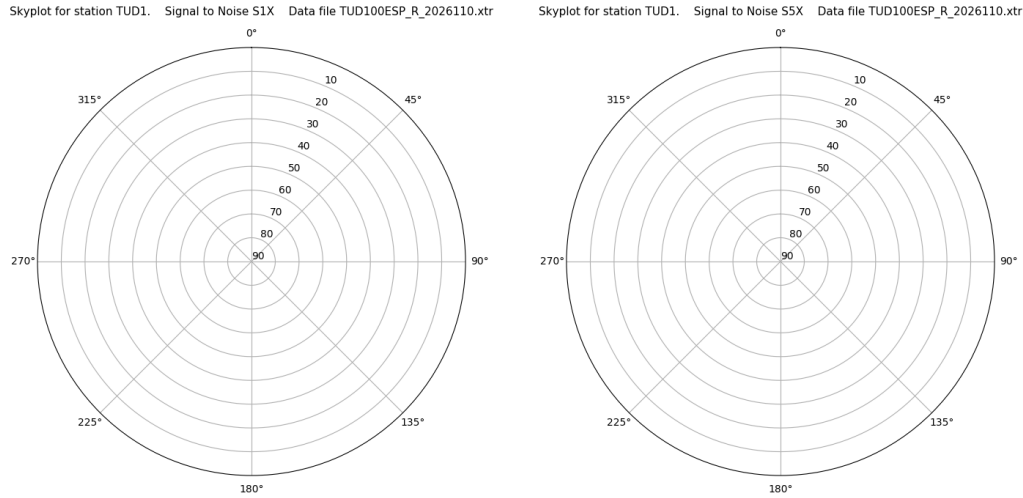
Time-elevation plot for station TUD1. Signal to Noise S1C Data file TUD100ESP_R_2026110.xtr



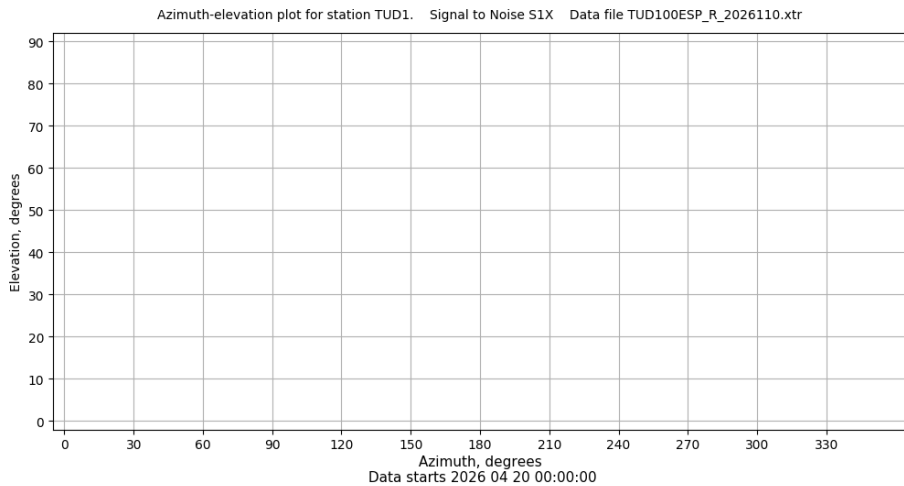
Control de calidad GNSS GAL diario

Estacion: TUD1
 Fecha: 2026 04 20
 Dia del año: 110

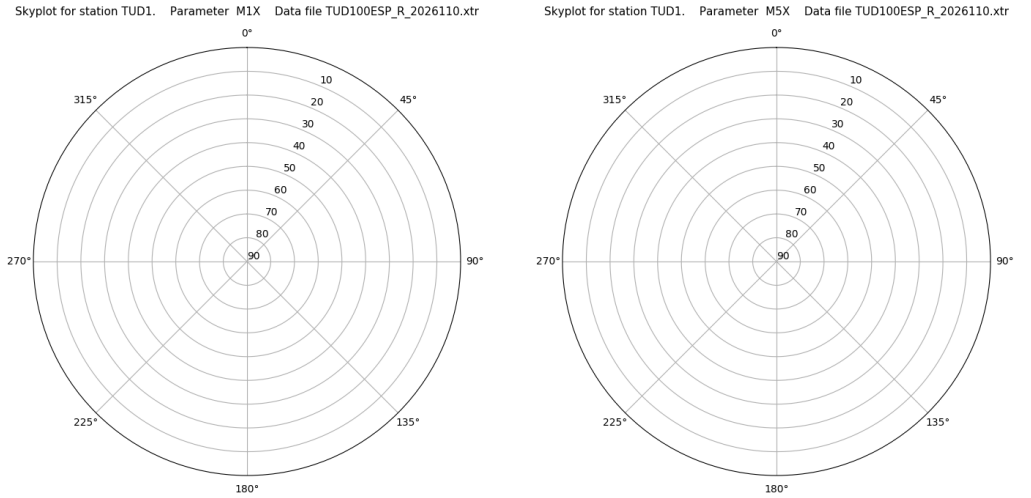
Señal-Ruido GAL E1 y E5



Azimut-Elevacion



Multipath GAL E1 y E5



Tiempo-Elevacion

