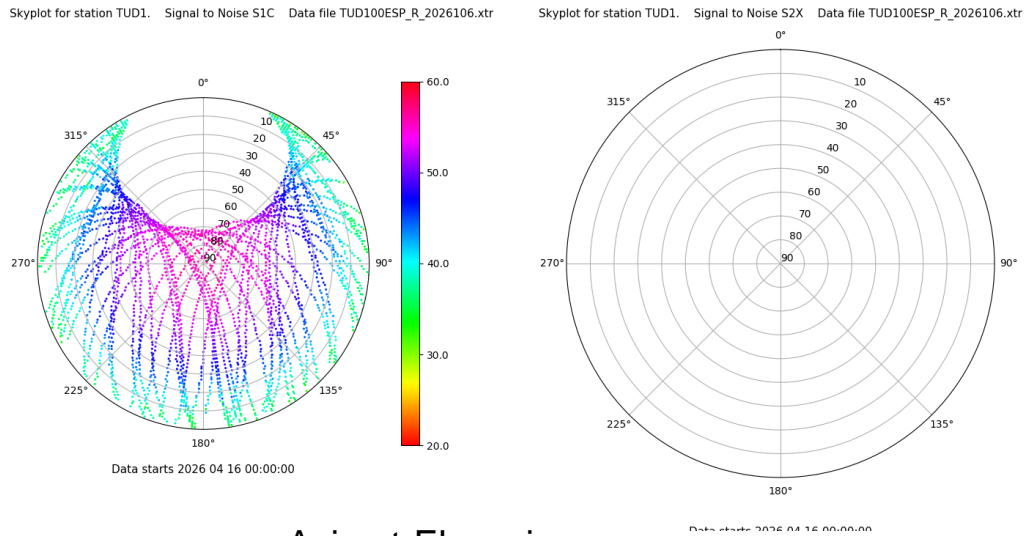


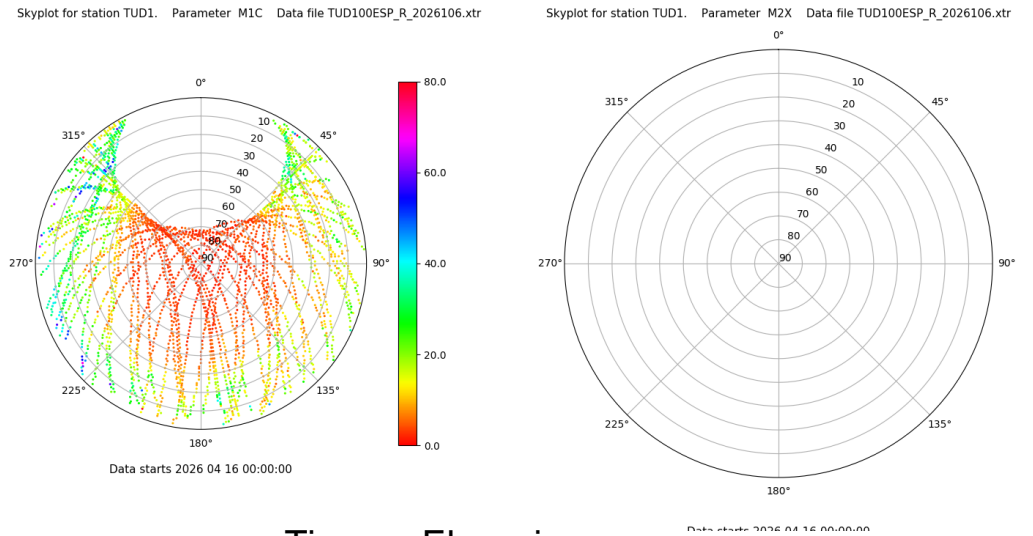
Control de calidad GNSS GPS diario

Estacion: TUD1
 Fecha: 2026 04 16
 Dia del año: 106

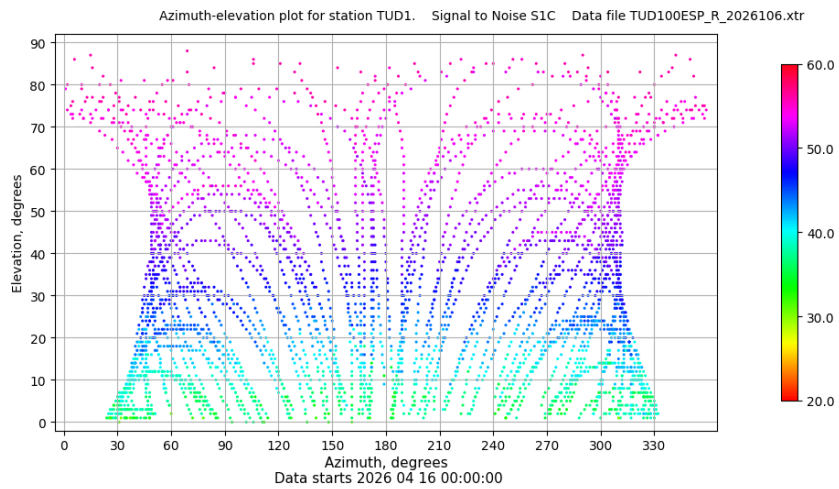
Señal-Ruido GPS L1 y L2



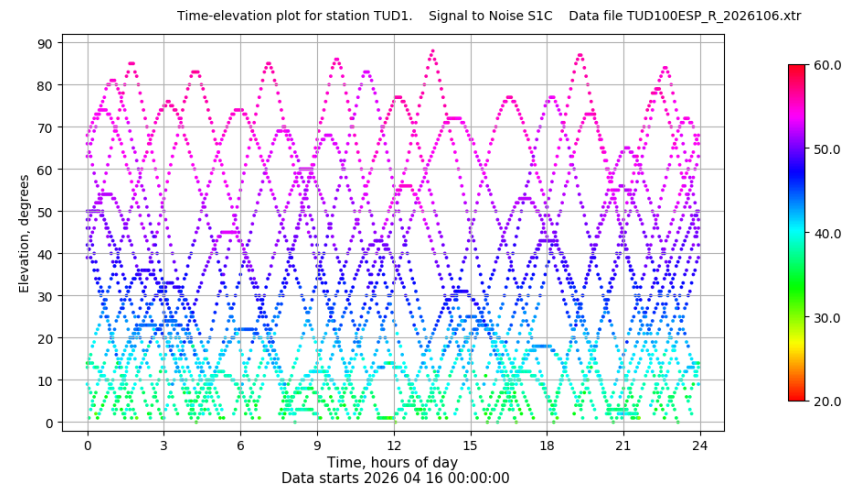
Multipath GPS L1 y L2



Azimut-Elevacion



Tiempo-Elevacion



Control de calidad GNSS GLO diario

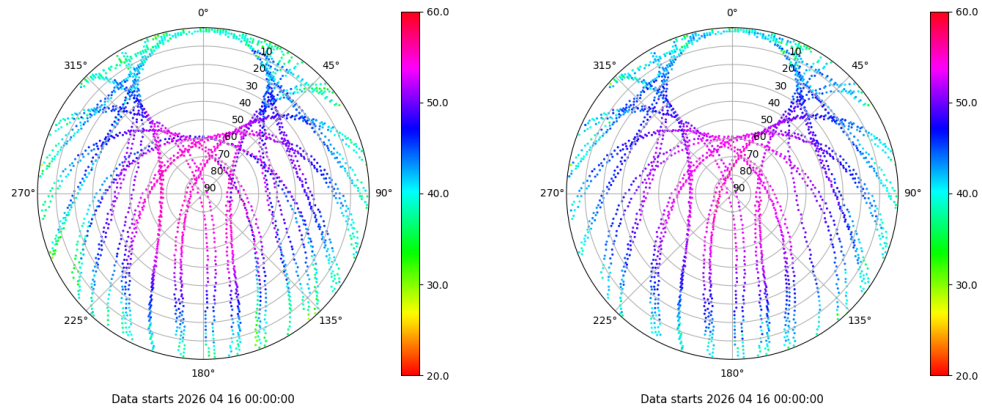
Estacion: TUD1

Fecha: 2026 04 16

Dia del año: 106

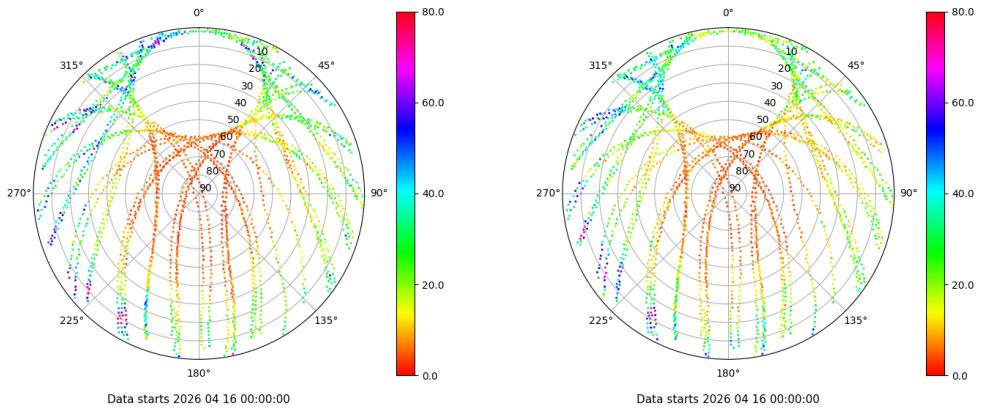
Señal-Ruido GLO L1 y L2

Skyplot for station TUD1. Signal to Noise S1C Data file TUD100ESP_R_2026106.xtr Skyplot for station TUD1. Signal to Noise S2C Data file TUD100ESP_R_2026106.xtr



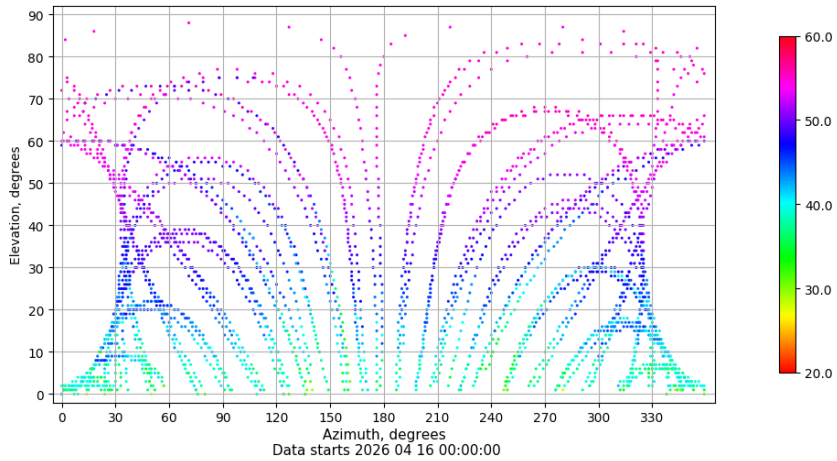
Multipath GLO L1 y L2

Skyplot for station TUD1. Parameter M1C Data file TUD100ESP_R_2026106.xtr Skyplot for station TUD1. Parameter M2C Data file TUD100ESP_R_2026106.xtr



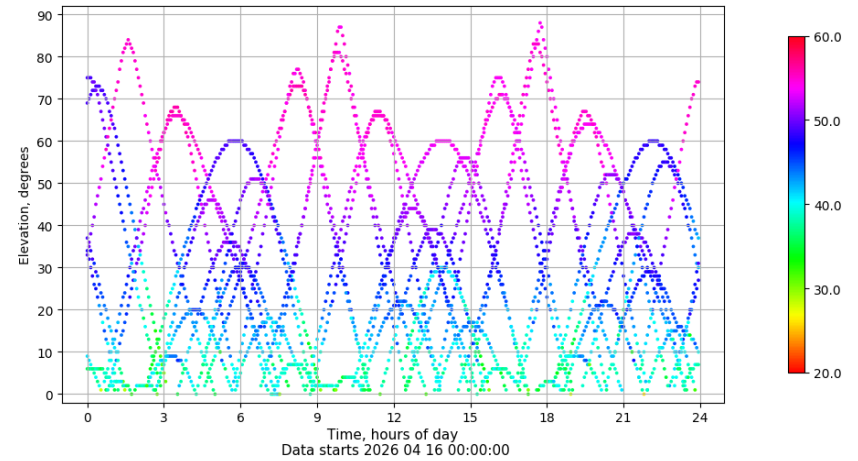
Azimuth-Elevacion

Azimuth-elevation plot for station TUD1. Signal to Noise S1C Data file TUD100ESP_R_2026106.xtr



Tiempo-Elevacion

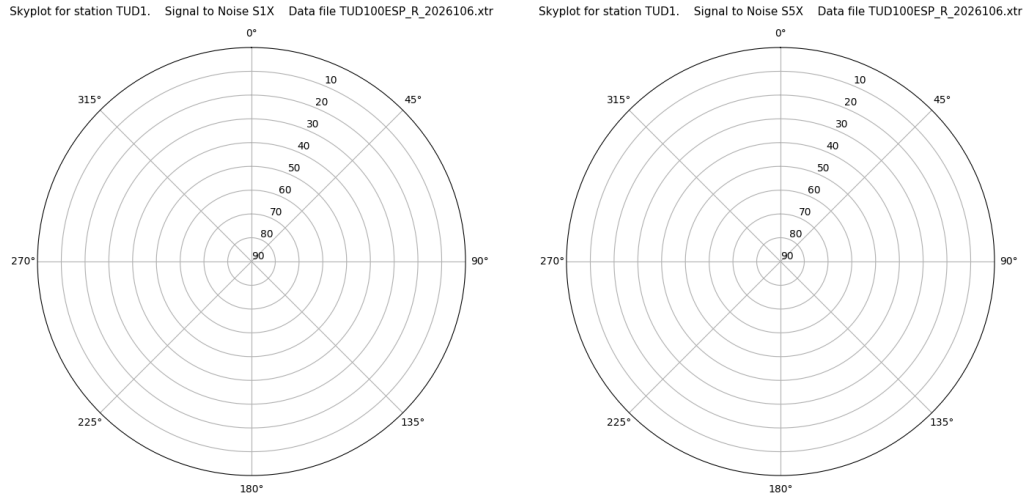
Time-elevation plot for station TUD1. Signal to Noise S1C Data file TUD100ESP_R_2026106.xtr



Control de calidad GNSS GAL diario

Estacion: TUD1
 Fecha: 2026 04 16
 Dia del año: 106

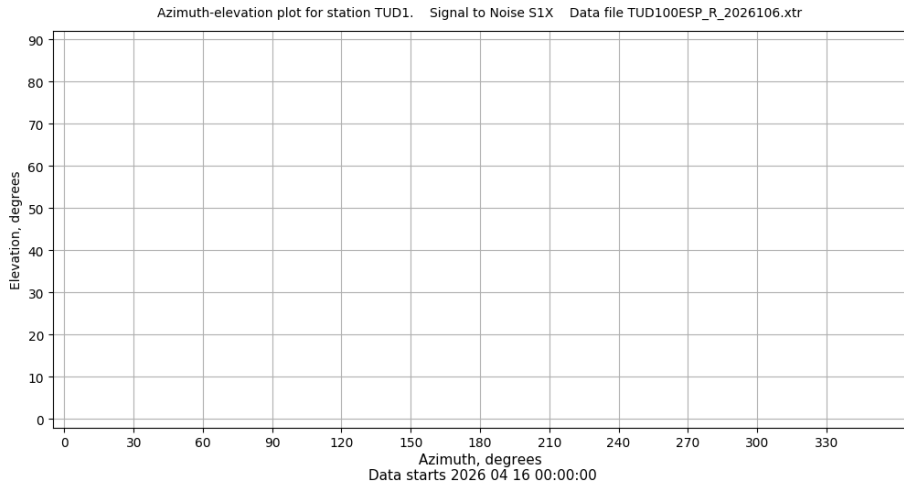
Señal-Ruido GAL E1 y E5



Data starts 2026 04 16 00:00:00

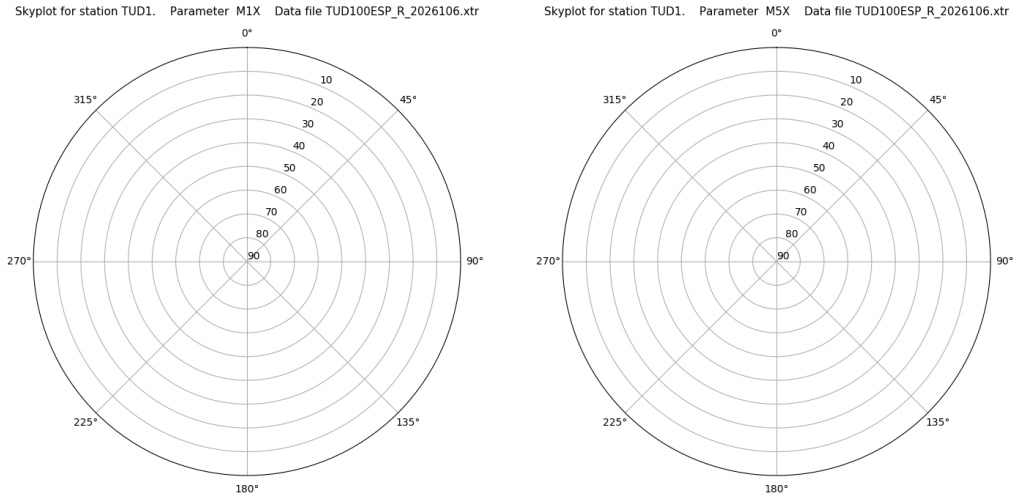
Data starts 2026 04 16 00:00:00

Azimut-Elevacion



Data starts 2026 04 16 00:00:00

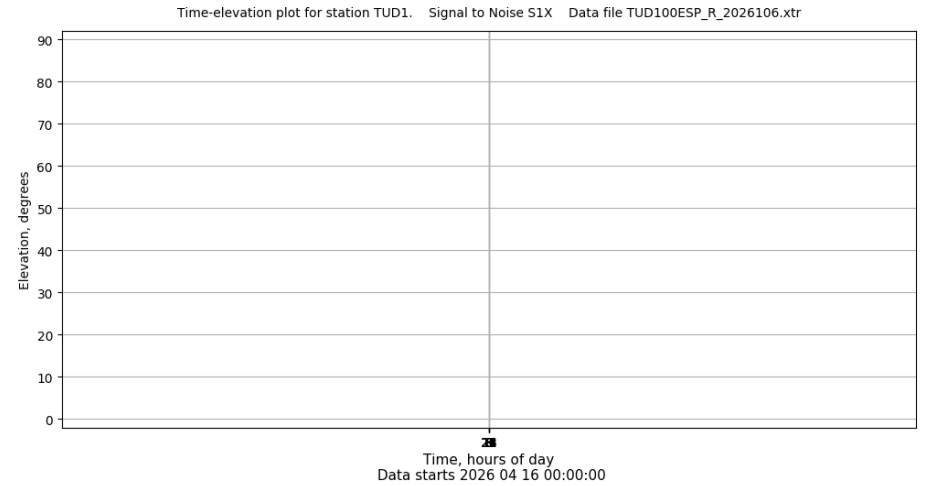
Multipath GAL E1 y E5



Data starts 2026 04 16 00:00:00

Data starts 2026 04 16 00:00:00

Tiempo-Elevacion



Data starts 2026 04 16 00:00:00