

# Control de calidad GNSS GPS diario

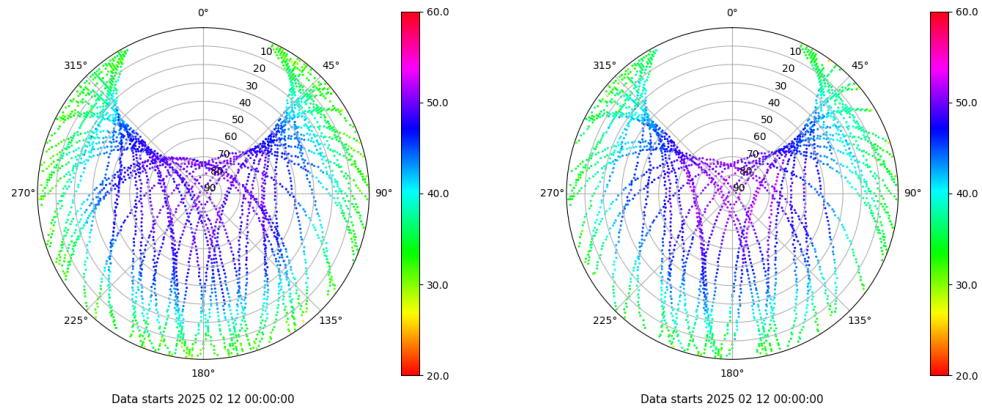
Estacion: TUD1

Fecha: 2025 02 12

Dia del año: 043

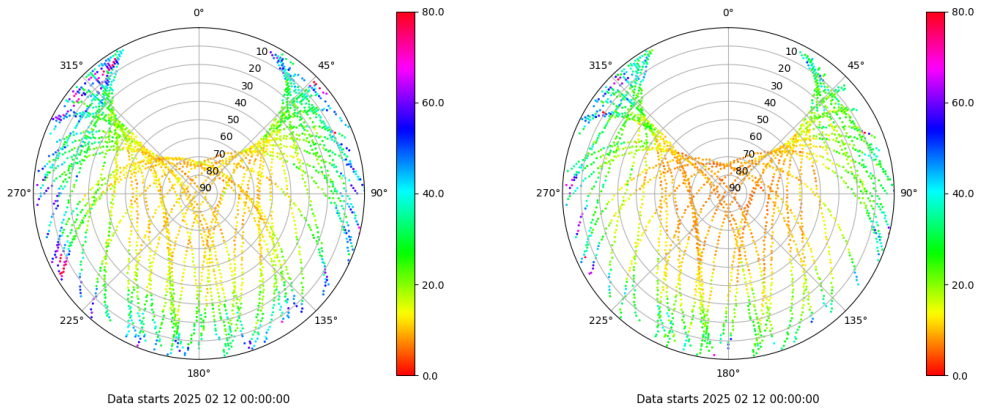
## Señal-Ruido GPS L1 y L2

Skyplot for station TUD1. Signal to Noise S1C Data file TUD100ESP\_R\_2025043.xtr Skyplot for station TUD1. Signal to Noise S2X Data file TUD100ESP\_R\_2025043.xtr



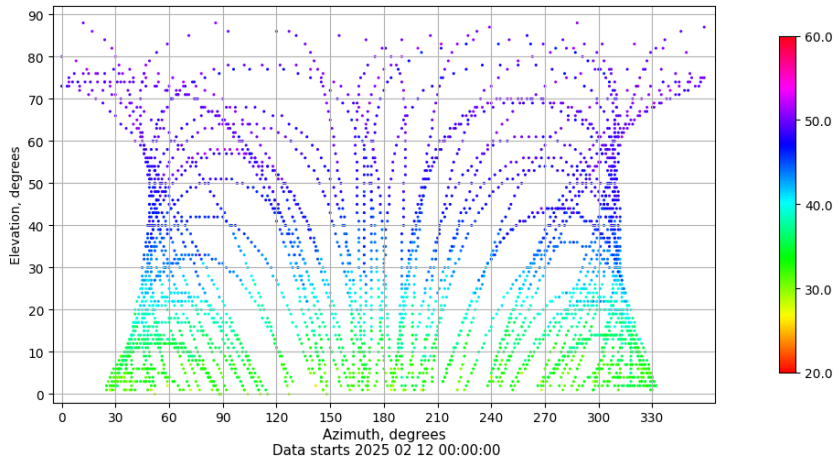
## Multipath GPS L1 y L2

Skyplot for station TUD1. Parameter M1C Data file TUD100ESP\_R\_2025043.xtr Skyplot for station TUD1. Parameter M2X Data file TUD100ESP\_R\_2025043.xtr



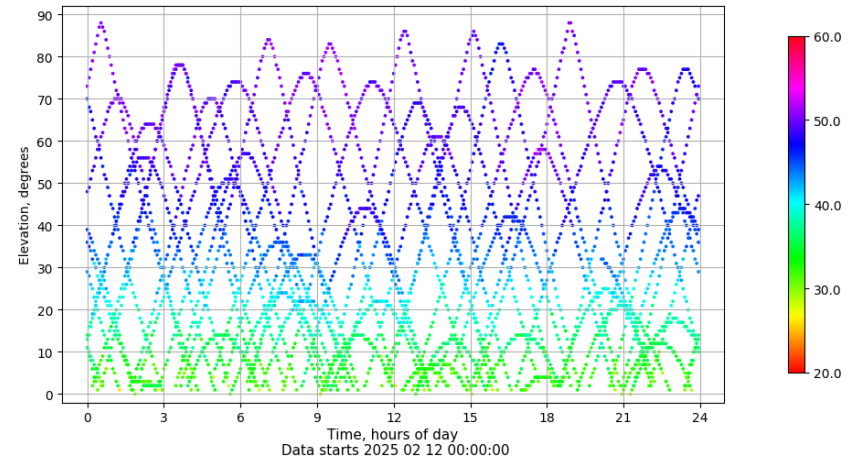
## Azimuth-Elevacion

Azimuth-elevation plot for station TUD1. Signal to Noise S1C Data file TUD100ESP\_R\_2025043.xtr



## Tiempo-Elevacion

Time-elevation plot for station TUD1. Signal to Noise S1C Data file TUD100ESP\_R\_2025043.xtr

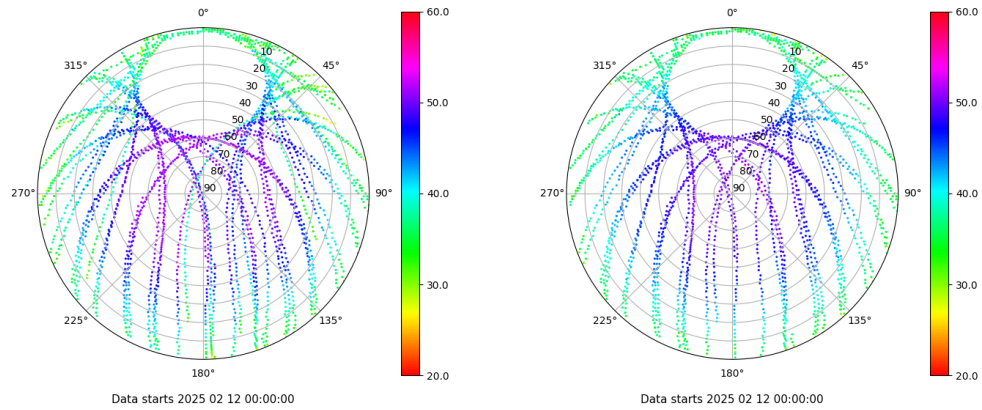


# Control de calidad GNSS GLO diario

Estacion: TUD1  
 Fecha: 2025 02 12  
 Dia del año: 043

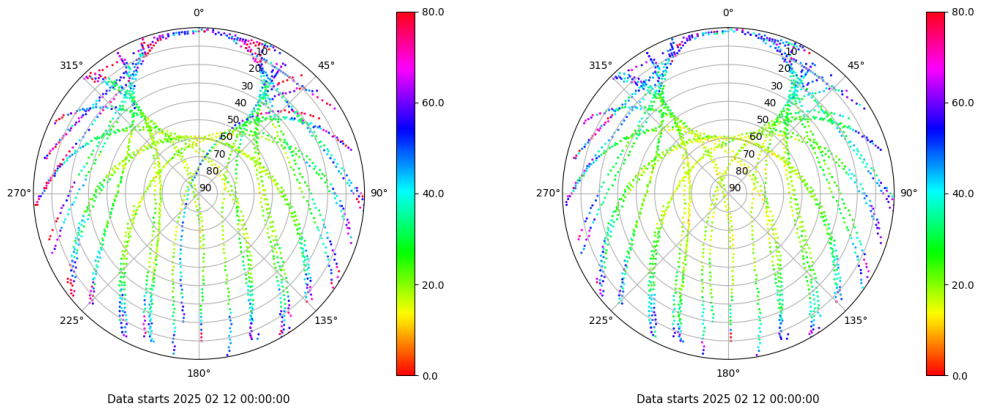
## Señal-Ruido GLO L1 y L2

Skyplot for station TUD1. Signal to Noise S1C Data file TUD100ESP\_R\_2025043.xtr Skyplot for station TUD1. Signal to Noise S2C Data file TUD100ESP\_R\_2025043.xtr



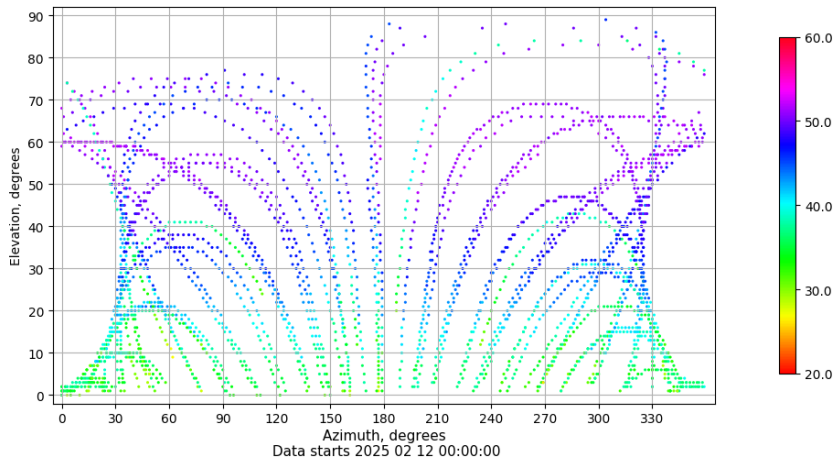
## Multipath GLO L1 y L2

Skyplot for station TUD1. Parameter M1C Data file TUD100ESP\_R\_2025043.xtr Skyplot for station TUD1. Parameter M2C Data file TUD100ESP\_R\_2025043.xtr



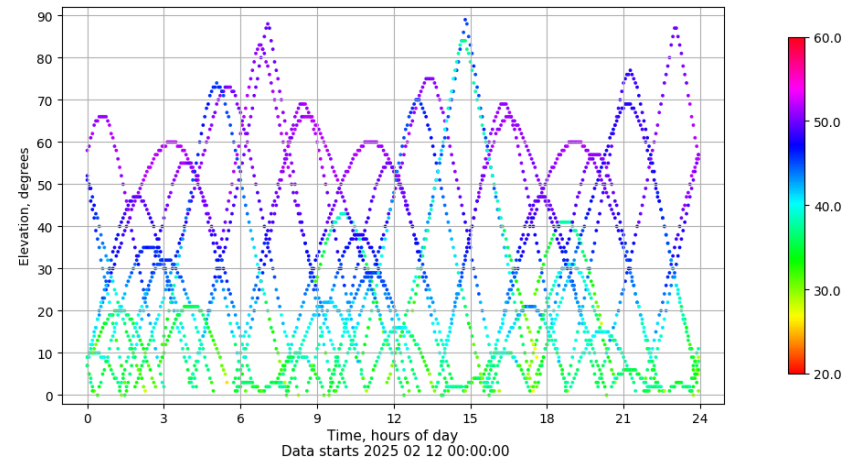
## Azimuth-Elevacion

Azimuth-elevation plot for station TUD1. Signal to Noise S1C Data file TUD100ESP\_R\_2025043.xtr



## Tiempo-Elevacion

Time-elevation plot for station TUD1. Signal to Noise S1C Data file TUD100ESP\_R\_2025043.xtr

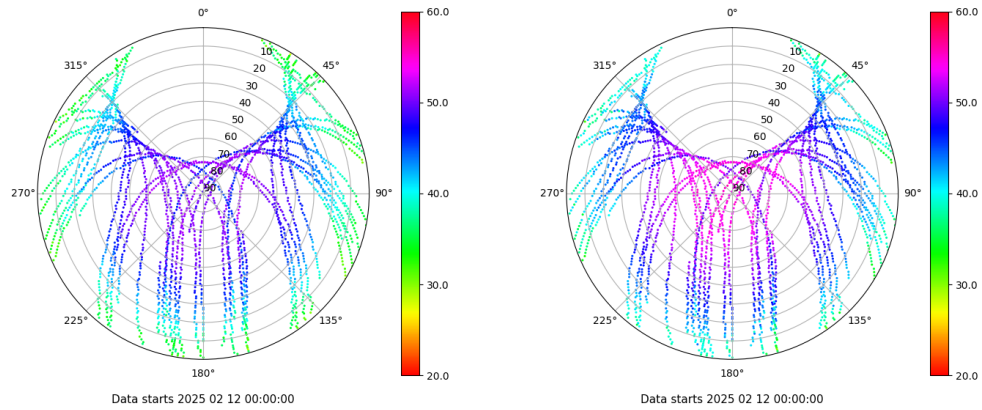


# Control de calidad GNSS GAL diario

Estacion: TUD1  
 Fecha: 2025 02 12  
 Dia del año: 043

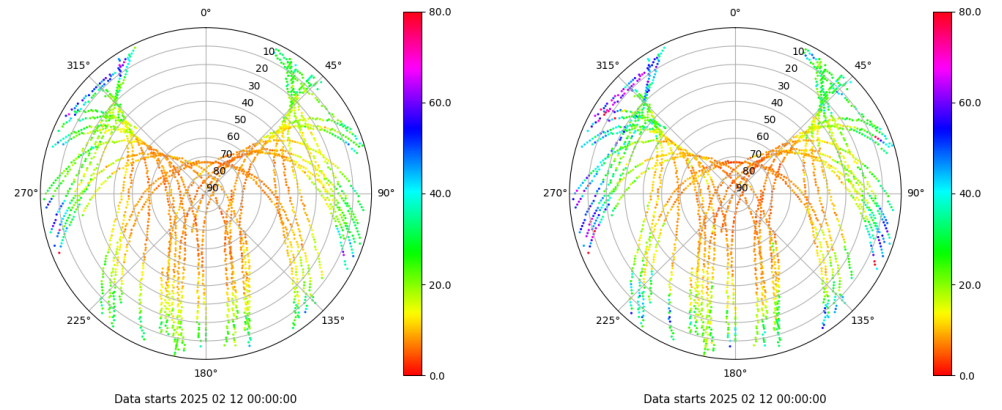
## Señal-Ruido GAL E1 y E5

Skyplot for station TUD1. Signal to Noise S1X Data file TUD100ESP\_R\_2025043.xtr Skyplot for station TUD1. Signal to Noise S5X Data file TUD100ESP\_R\_2025043.xtr



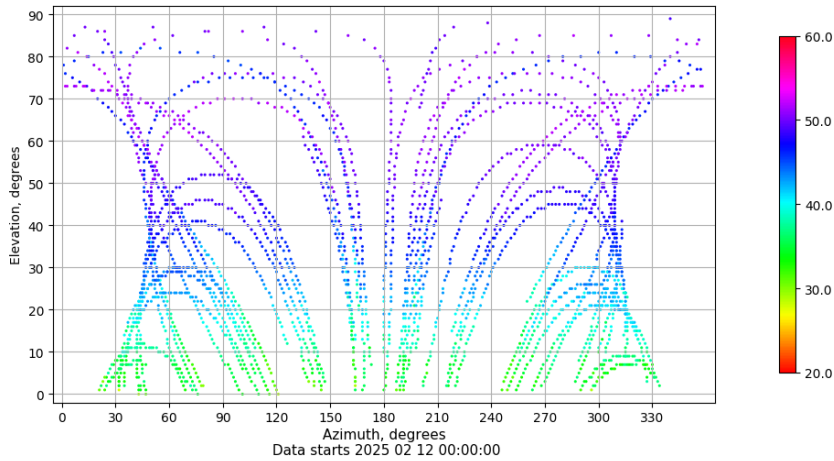
## Multipath GAL E1 y E5

Skyplot for station TUD1. Parameter M1X Data file TUD100ESP\_R\_2025043.xtr Skyplot for station TUD1. Parameter M5X Data file TUD100ESP\_R\_2025043.xtr



## Azimuth-Elevacion

Azimuth-elevation plot for station TUD1. Signal to Noise S1X Data file TUD100ESP\_R\_2025043.xtr



## Tiempo-Elevacion

Time-elevation plot for station TUD1. Signal to Noise S1X Data file TUD100ESP\_R\_2025043.xtr

