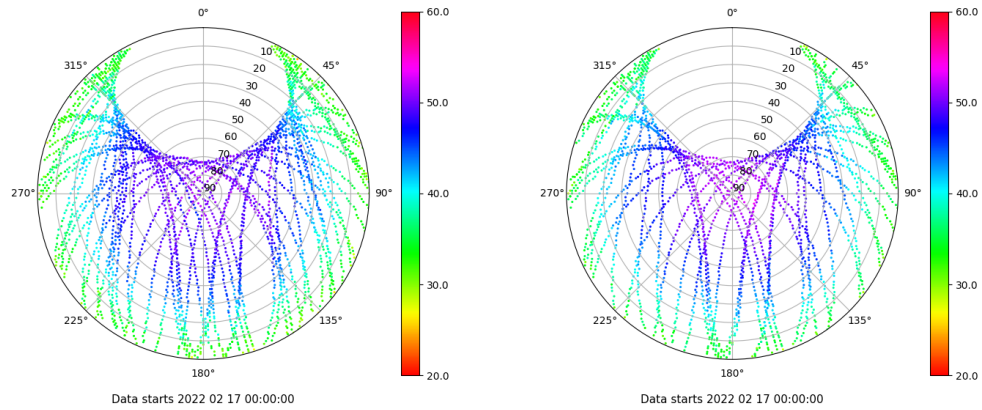


Control de calidad GNSS GPS diario

Estacion: TUD1
 Fecha: 2022 02 17
 Dia del año: 048

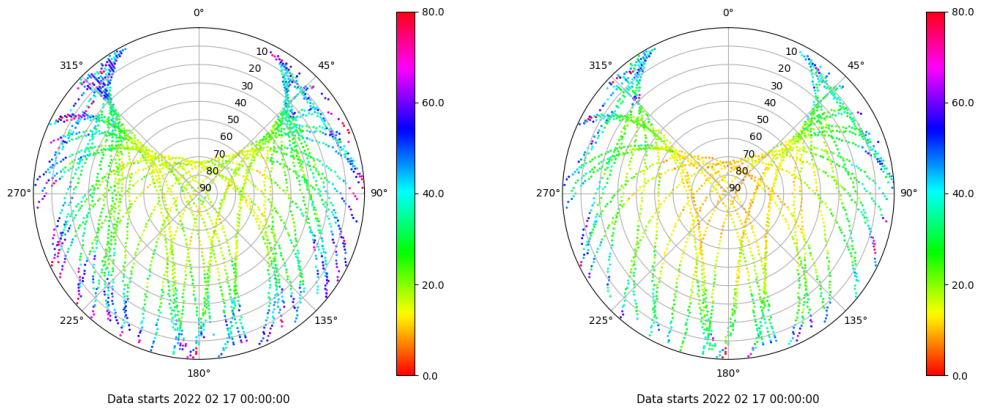
Señal-Ruido GPS L1 y L2

Skyplot for station TUD1. Signal to Noise S1C Data file TUD100ESP_R_2022048.xtr Skyplot for station TUD1. Signal to Noise S2X Data file TUD100ESP_R_2022048.xtr



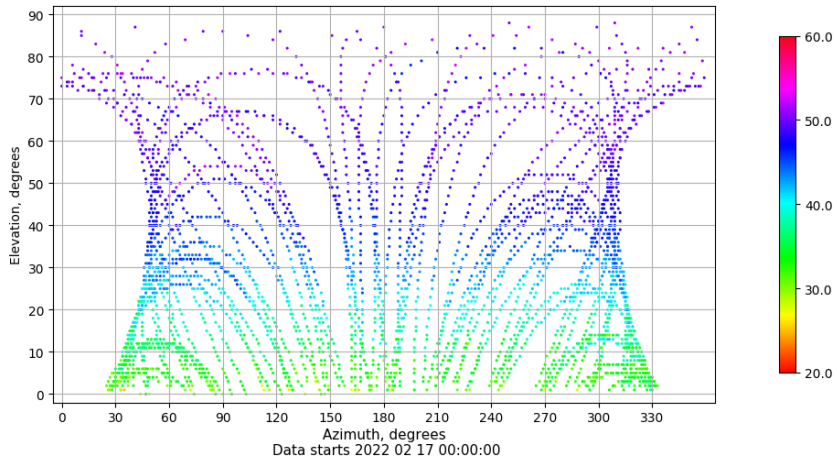
Multipath GPS L1 y L2

Skyplot for station TUD1. Parameter M1C Data file TUD100ESP_R_2022048.xtr Skyplot for station TUD1. Parameter M2X Data file TUD100ESP_R_2022048.xtr



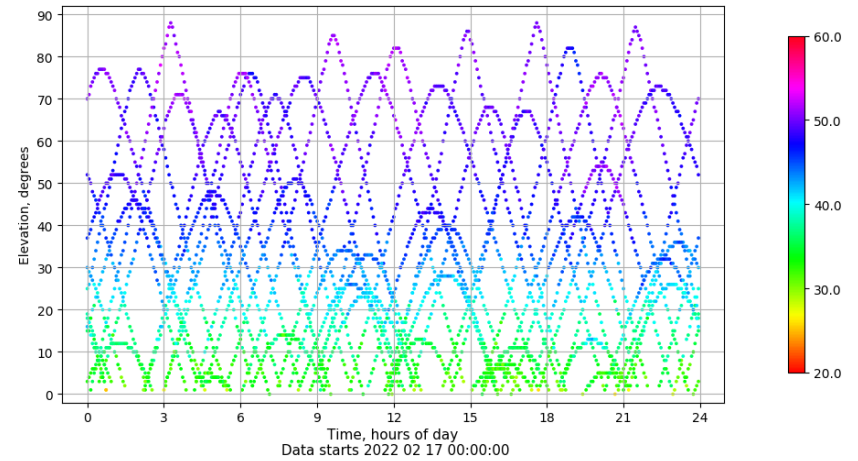
Azimuth-Elevacion

Azimuth-elevation plot for station TUD1. Signal to Noise S1C Data file TUD100ESP_R_2022048.xtr



Tiempo-Elevacion

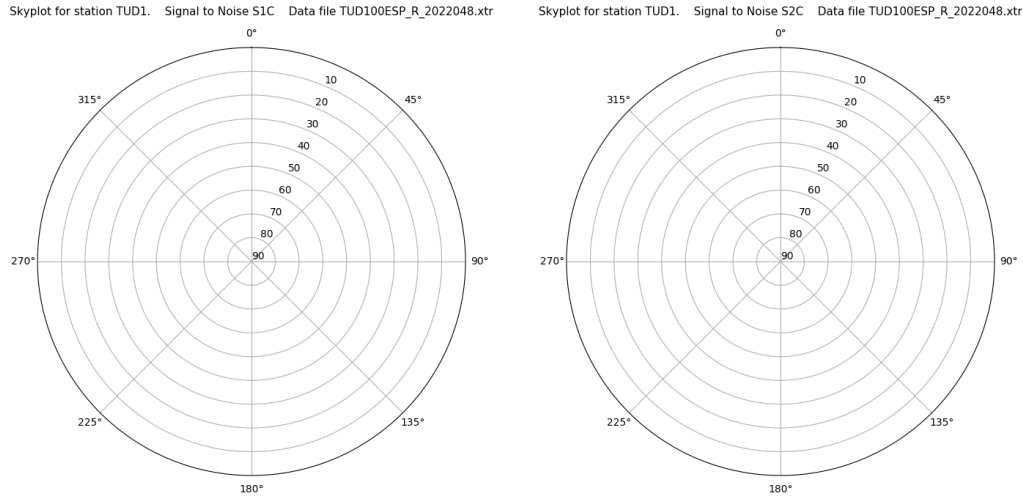
Time-elevation plot for station TUD1. Signal to Noise S1C Data file TUD100ESP_R_2022048.xtr



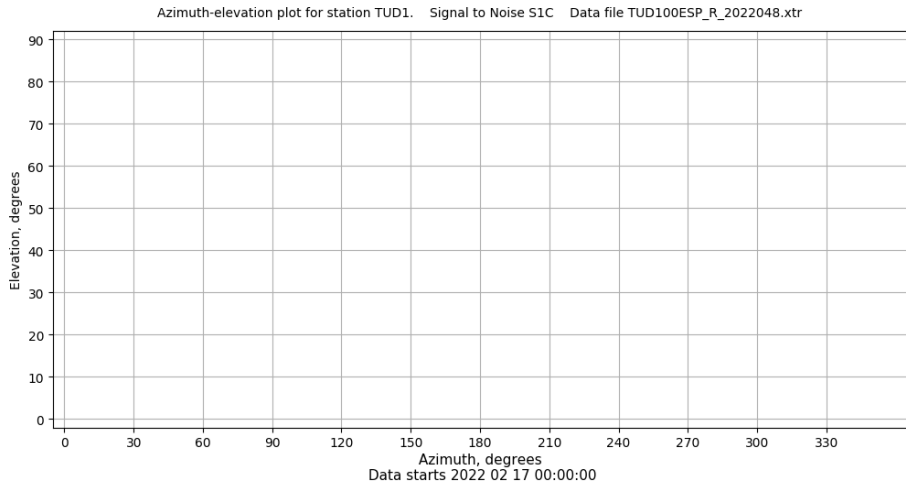
Control de calidad GNSS GLO diario

Estacion: TUD1
 Fecha: 2022 02 17
 Dia del año: 048

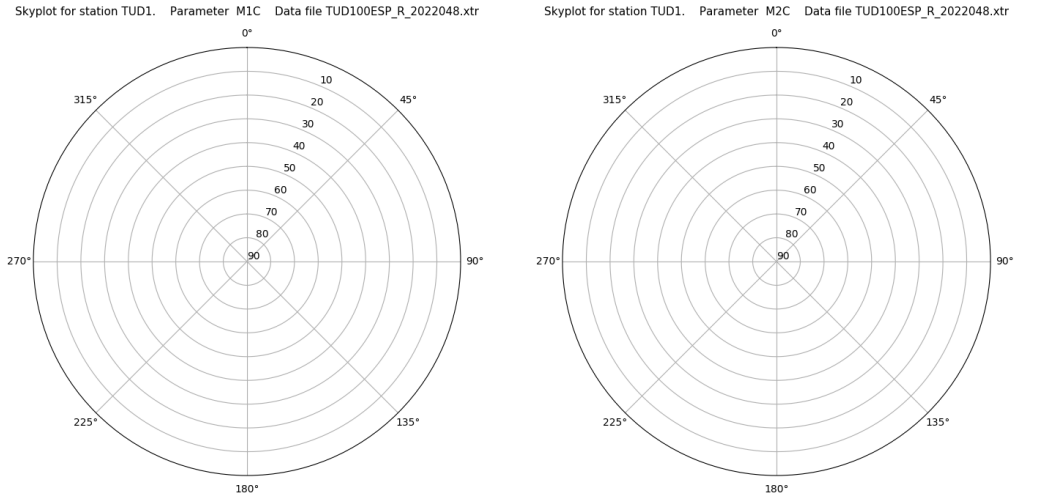
Señal-Ruido GLO L1 y L2



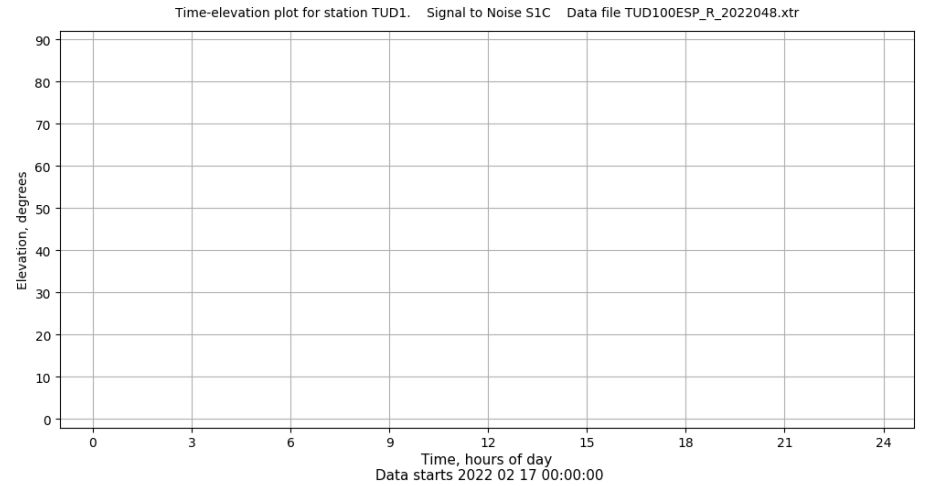
Azimut-Elevacion



Multipath GLO L1 y L2



Tiempo-Elevacion

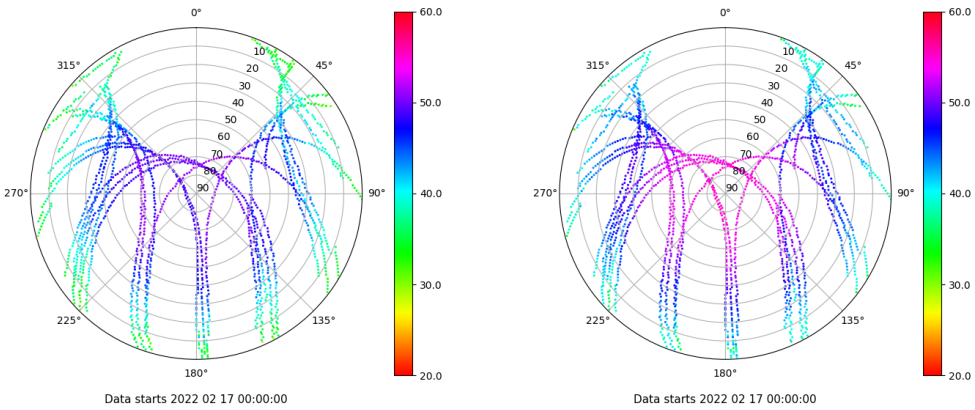


Control de calidad GNSS GAL diario

Estacion: TUD1
 Fecha: 2022 02 17
 Dia del año: 048

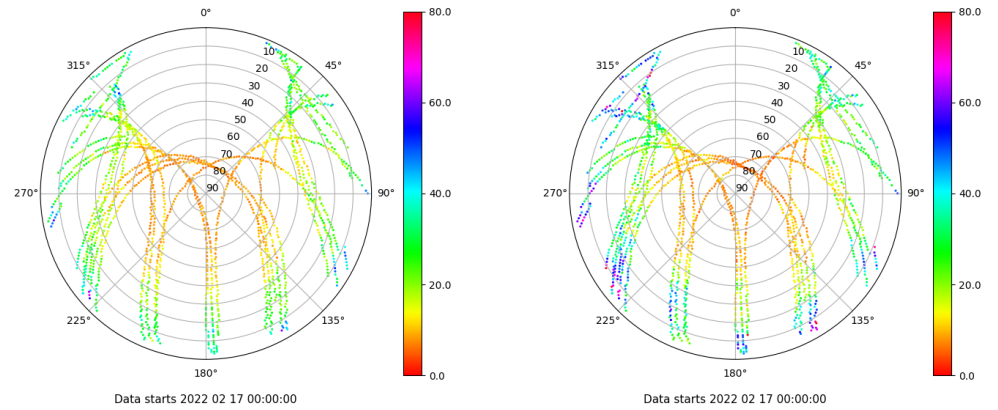
Señal-Ruido GAL E1 y E5

Skyplot for station TUD1. Signal to Noise S1X Data file TUD100ESP_R_2022048.xtr Skyplot for station TUD1. Signal to Noise S5X Data file TUD100ESP_R_2022048.xtr



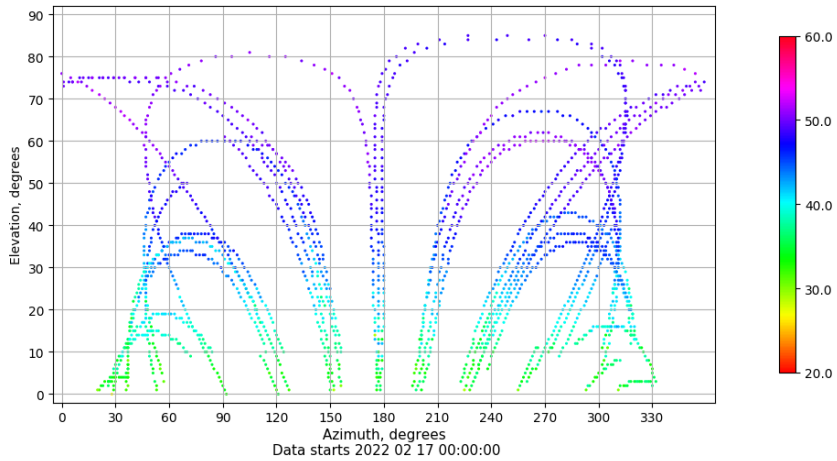
Multipath GAL E1 y E5

Skyplot for station TUD1. Parameter M1X Data file TUD100ESP_R_2022048.xtr Skyplot for station TUD1. Parameter M5X Data file TUD100ESP_R_2022048.xtr



Azimuth-Elevacion

Azimuth-elevation plot for station TUD1. Signal to Noise S1X Data file TUD100ESP_R_2022048.xtr



Tiempo-Elevacion

Time-elevation plot for station TUD1. Signal to Noise S1X Data file TUD100ESP_R_2022048.xtr

