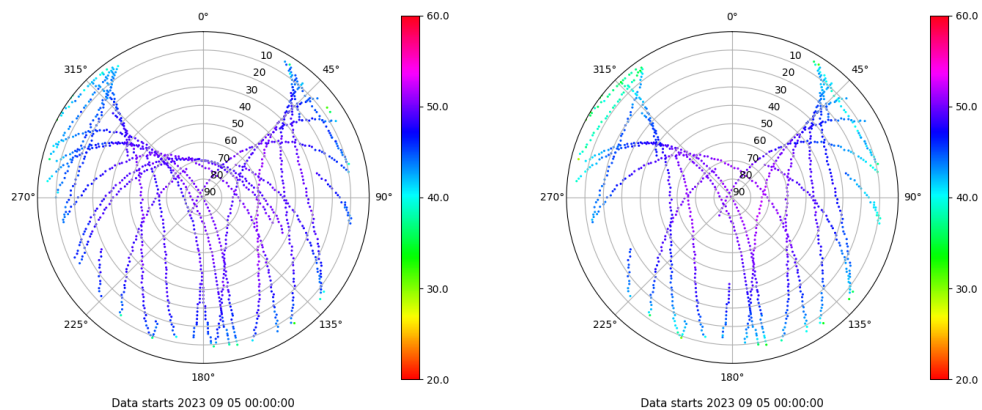


Control de calidad GNSS GPS diario

Estacion: TRAU
 Fecha: 2023 09 05
 Día del año: 248

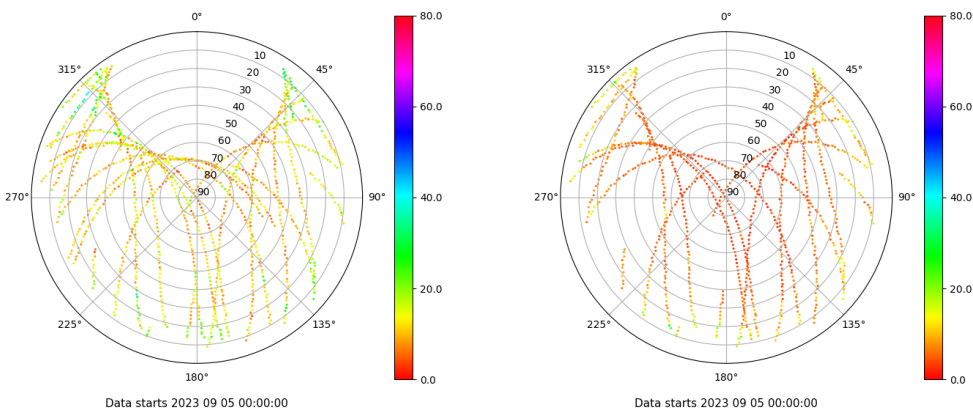
Señal-Ruido GPS L1 y L2

Skyplot for station TRAU. Signal to Noise S1C Data file TRAU00ESP_R_2023248.xtr Skyplot for station TRAU. Signal to Noise S2S Data file TRAU00ESP_R_2023248.xtr



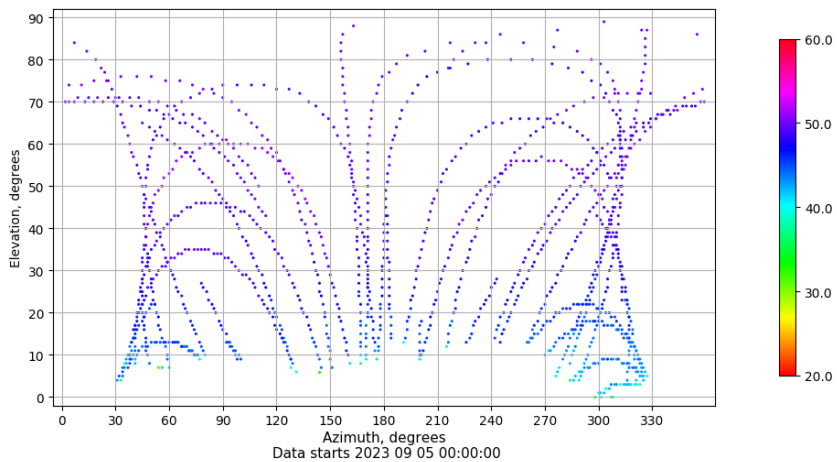
Multipath GPS L1 y L2

Skyplot for station TRAU. Parameter M1C Data file TRAU00ESP_R_2023248.xtr Skyplot for station TRAU. Parameter M2S Data file TRAU00ESP_R_2023248.xtr



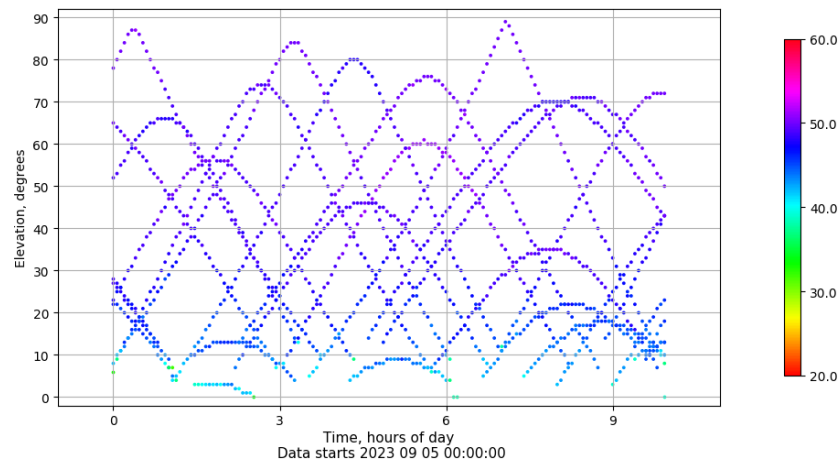
Azimuth-Elevacion

Azimuth-elevation plot for station TRAU. Signal to Noise S1C Data file TRAU00ESP_R_2023248.xtr



Tiempo-Elevacion

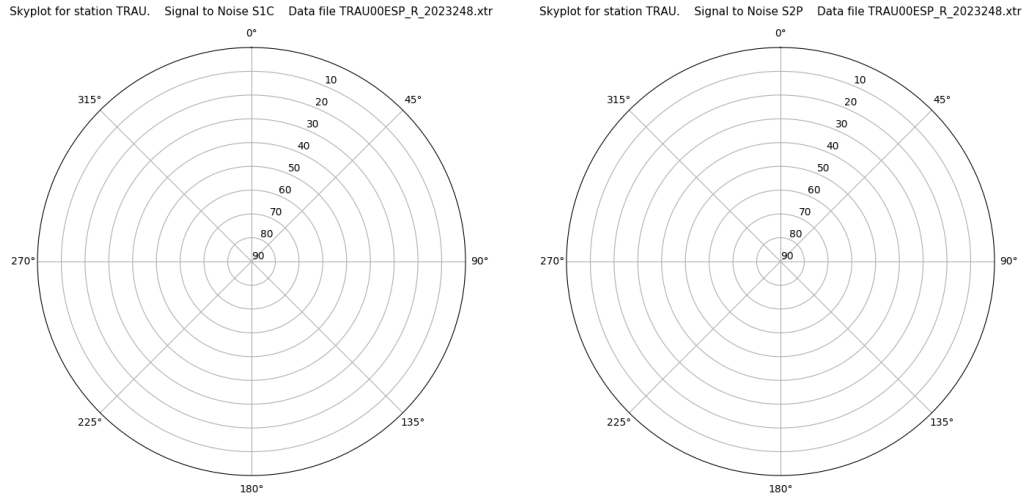
Time-elevation plot for station TRAU. Signal to Noise S1C Data file TRAU00ESP_R_2023248.xtr



Control de calidad GNSS GLO diario

Estacion: TRAU
 Fecha: 2023 09 05
 Dia del año: 248

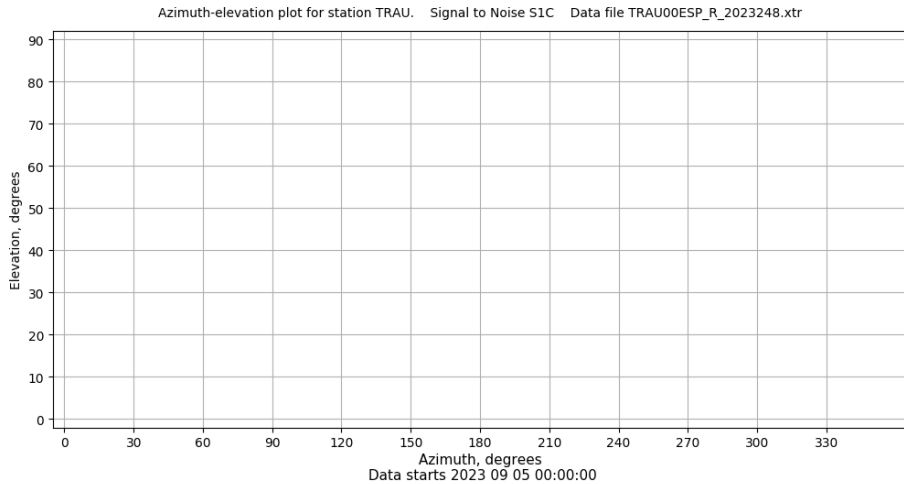
Señal-Ruido GLO L1 y L2



Data starts 2023 09 05 00:00:00

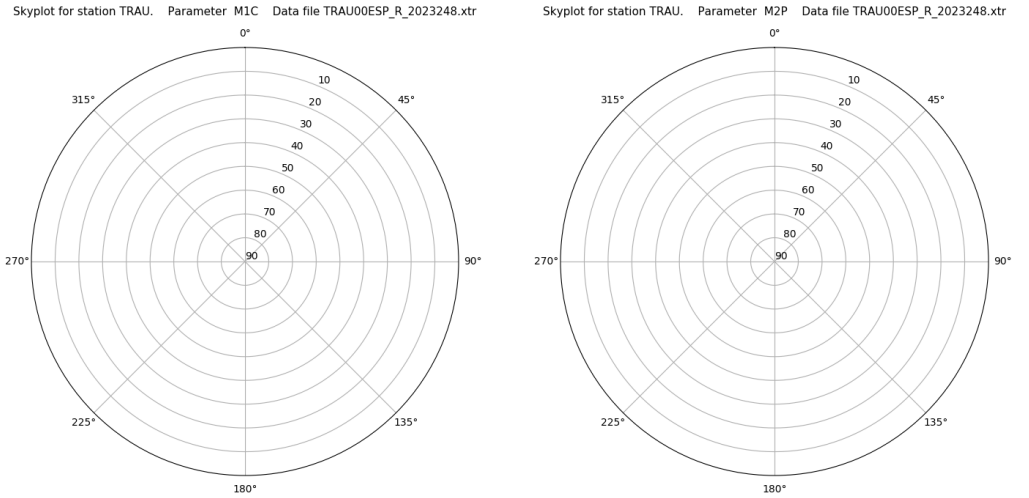
Data starts 2023 09 05 00:00:00

Azimut-Elevacion



Data starts 2023 09 05 00:00:00

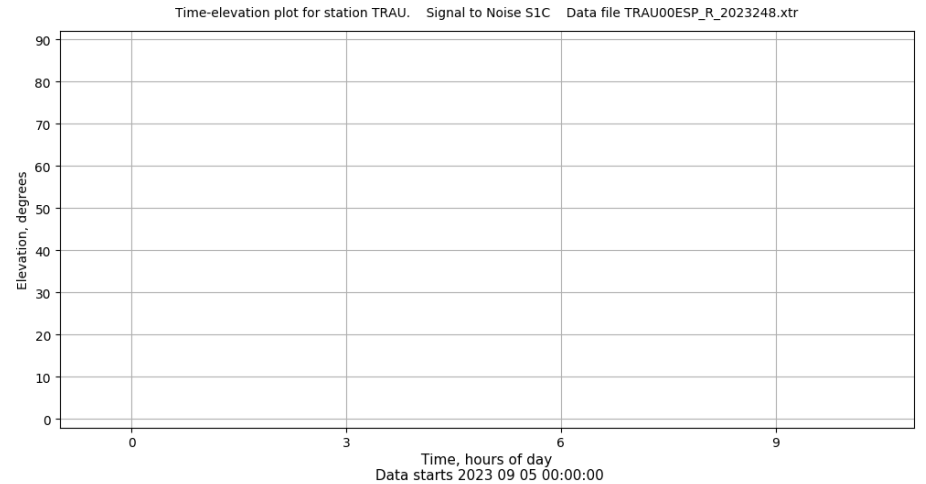
Multipath GLO L1 y L2



Data starts 2023 09 05 00:00:00

Data starts 2023 09 05 00:00:00

Tiempo-Elevacion

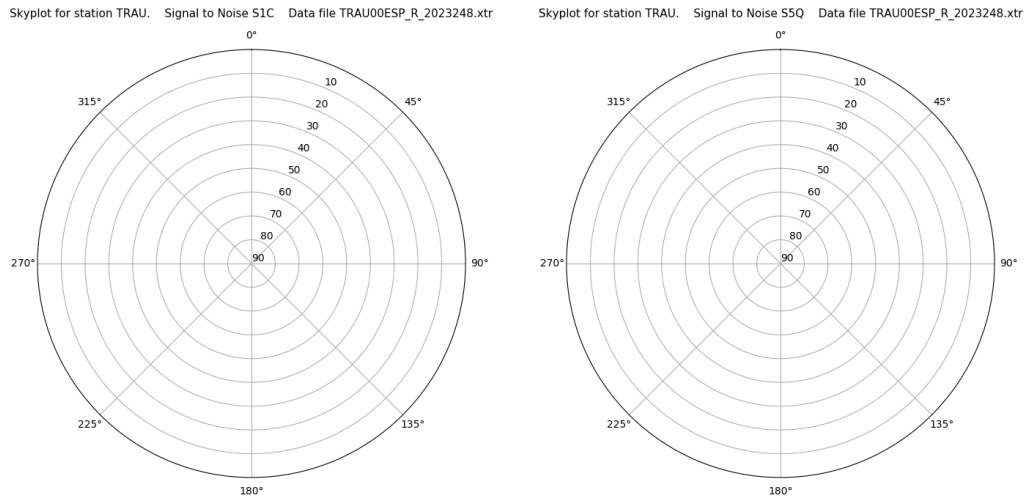


Data starts 2023 09 05 00:00:00

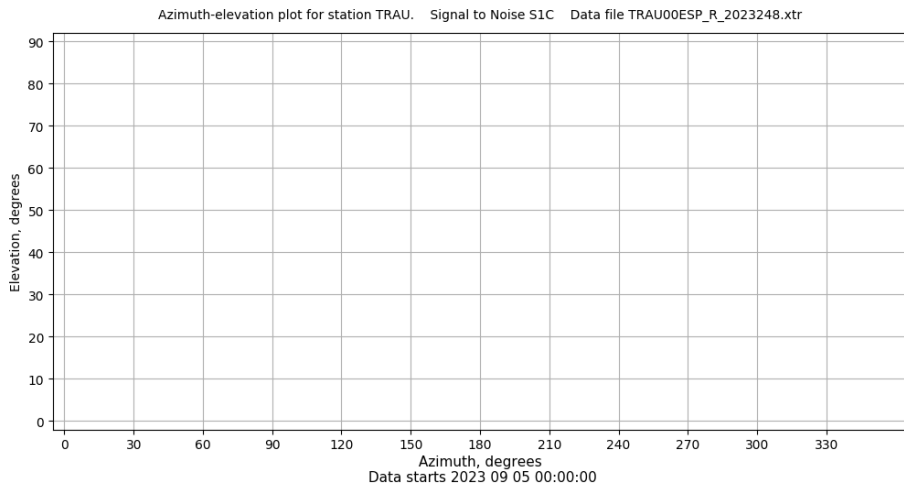
Control de calidad GNSS GAL diario

Estacion: TRAU
 Fecha: 2023 09 05
 Dia del año: 248

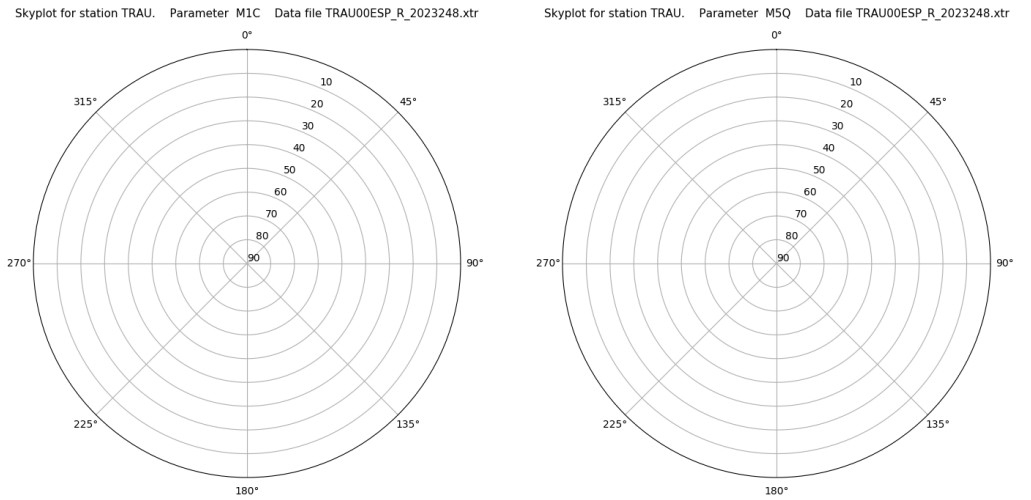
Señal-Ruido GAL E1 y E5



Azimut-Elevacion



Multipath GAL E1 y E5



Tiempo-Elevacion

