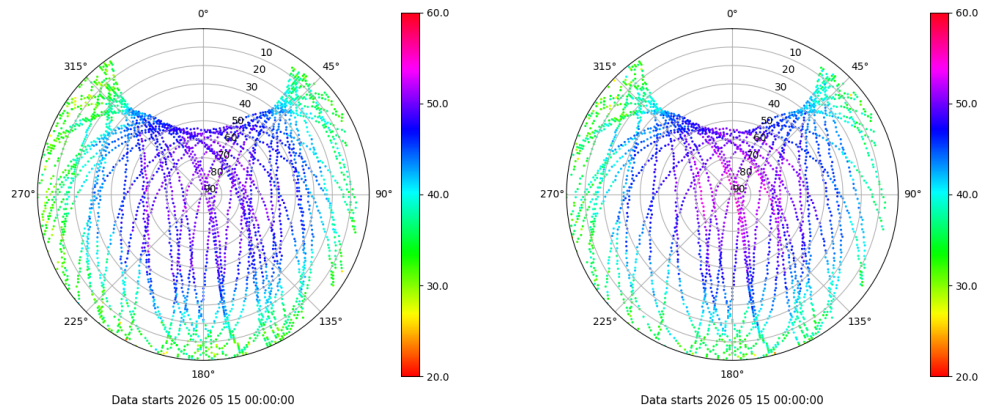


Control de calidad GNSS GPS diario

Estacion: TN03
 Fecha: 2026 05 15
 Dia del año: 135

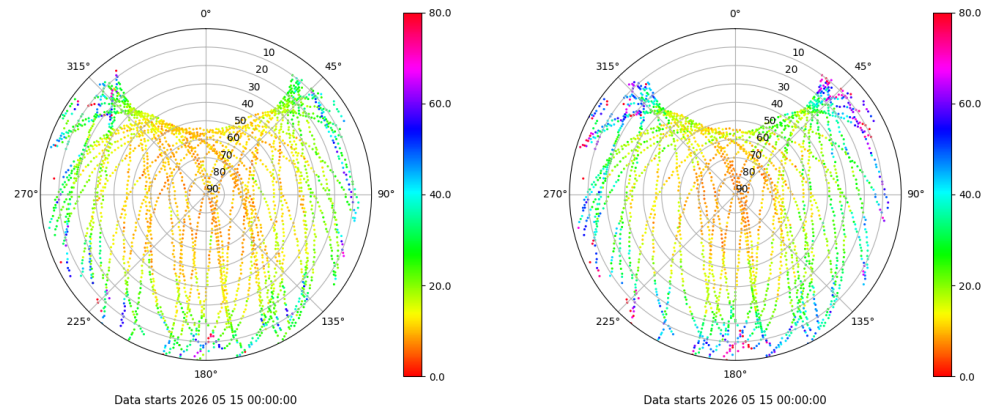
Señal-Ruido GPS L1 y L2

Skyplot for station TN03. Signal to Noise S1C Data file TN0300ESP_R_2026135.xtr Skyplot for station TN03. Signal to Noise S2X Data file TN0300ESP_R_2026135.xtr



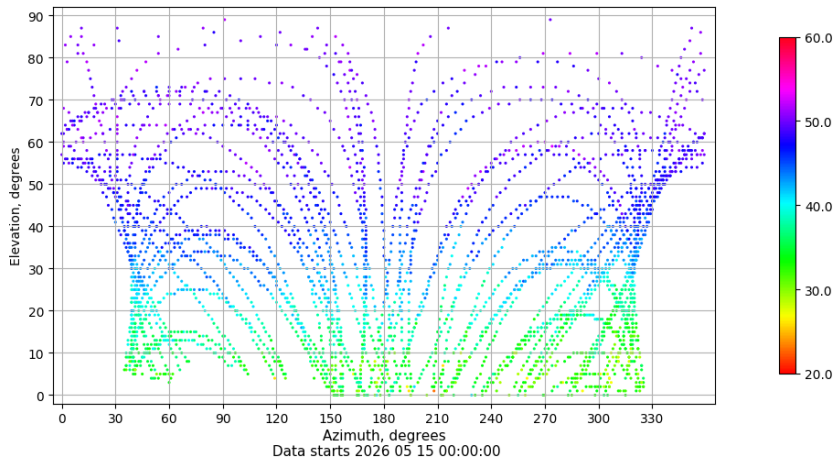
Multipath GPS L1 y L2

Skyplot for station TN03. Parameter M1C Data file TN0300ESP_R_2026135.xtr Skyplot for station TN03. Parameter M2X Data file TN0300ESP_R_2026135.xtr



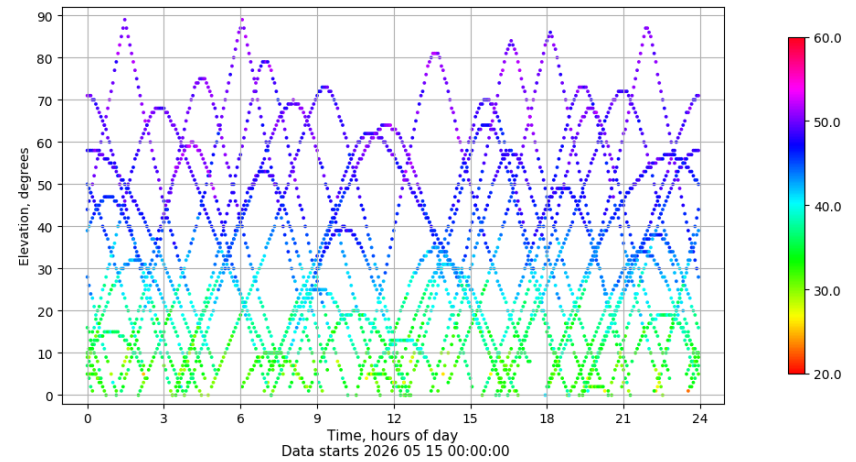
Azimuth-Elevacion

Azimuth-elevation plot for station TN03. Signal to Noise S1C Data file TN0300ESP_R_2026135.xtr



Tiempo-Elevacion

Time-elevation plot for station TN03. Signal to Noise S1C Data file TN0300ESP_R_2026135.xtr

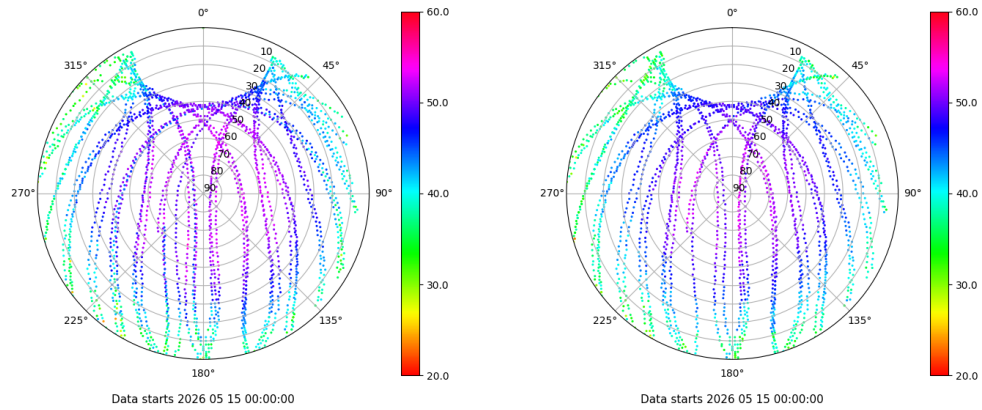


Control de calidad GNSS GLO diario

Estacion: TN03
 Fecha: 2026 05 15
 Dia del año: 135

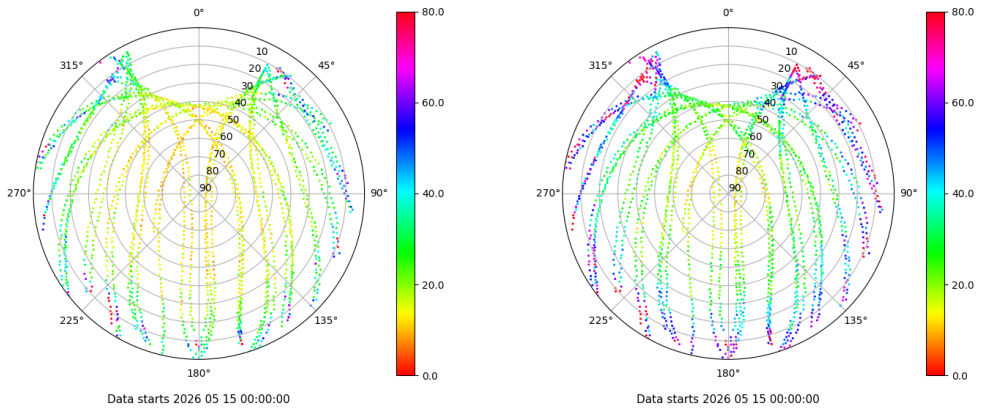
Señal-Ruido GLO L1 y L2

Skyplot for station TN03. Signal to Noise S1C Data file TN0300ESP_R_2026135.xtr Skyplot for station TN03. Signal to Noise S2C Data file TN0300ESP_R_2026135.xtr



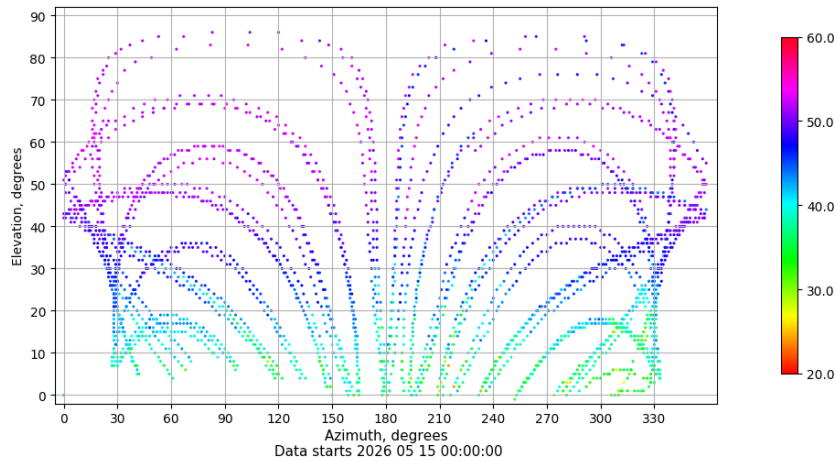
Multipath GLO L1 y L2

Skyplot for station TN03. Parameter M1C Data file TN0300ESP_R_2026135.xtr Skyplot for station TN03. Parameter M2C Data file TN0300ESP_R_2026135.xtr



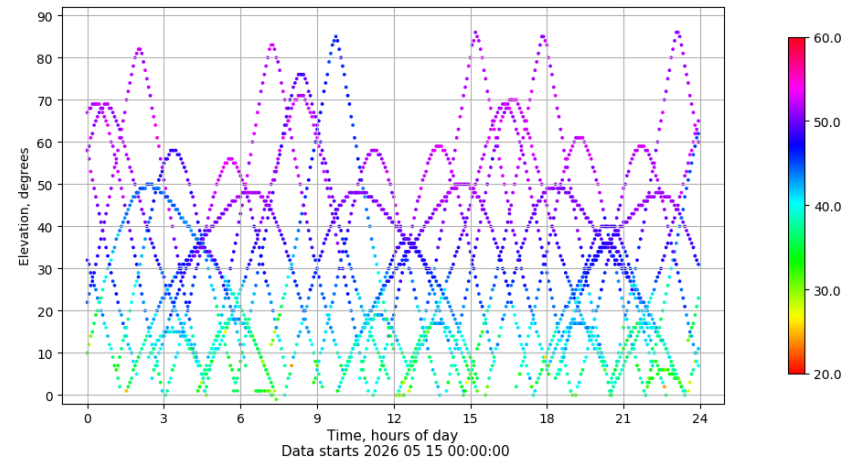
Azimuth-Elevacion

Azimuth-elevation plot for station TN03. Signal to Noise S1C Data file TN0300ESP_R_2026135.xtr



Tiempo-Elevacion

Time-elevation plot for station TN03. Signal to Noise S1C Data file TN0300ESP_R_2026135.xtr

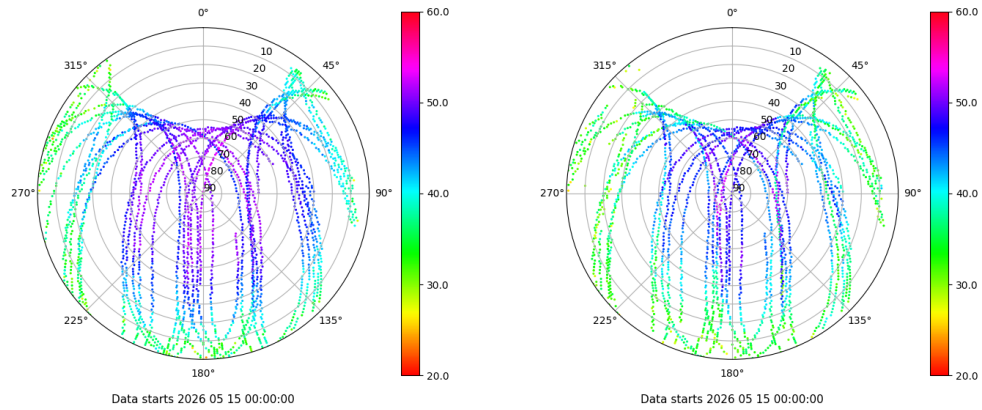


Control de calidad GNSS GAL diario

Estacion: TN03
 Fecha: 2026 05 15
 Dia del año: 135

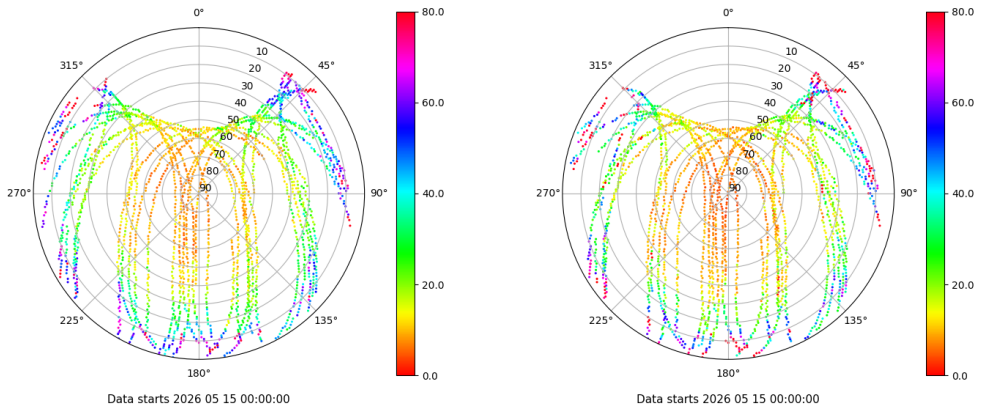
Señal-Ruido GAL E1 y E5

Skyplot for station TN03. Signal to Noise S1X Data file TN0300ESP_R_2026135.xtr Skyplot for station TN03. Signal to Noise S5X Data file TN0300ESP_R_2026135.xtr



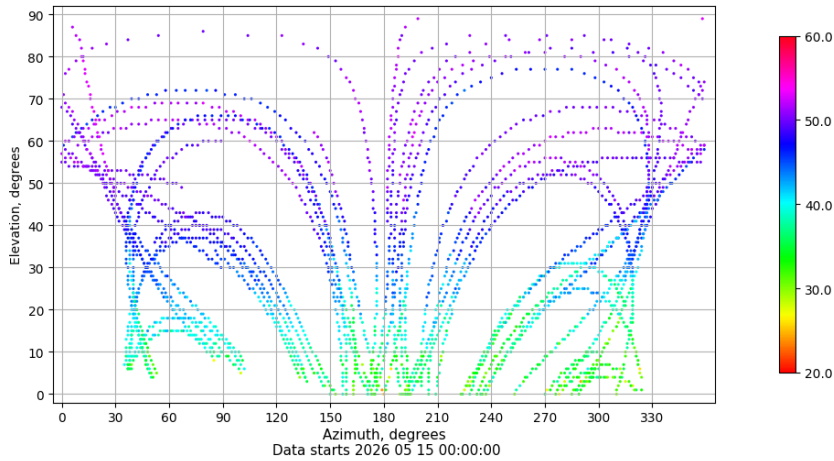
Multipath GAL E1 y E5

Skyplot for station TN03. Parameter M1X Data file TN0300ESP_R_2026135.xtr Skyplot for station TN03. Parameter M5X Data file TN0300ESP_R_2026135.xtr



Azimuth-Elevacion

Azimuth-elevation plot for station TN03. Signal to Noise S1X Data file TN0300ESP_R_2026135.xtr



Tiempo-Elevacion

Time-elevation plot for station TN03. Signal to Noise S1X Data file TN0300ESP_R_2026135.xtr

