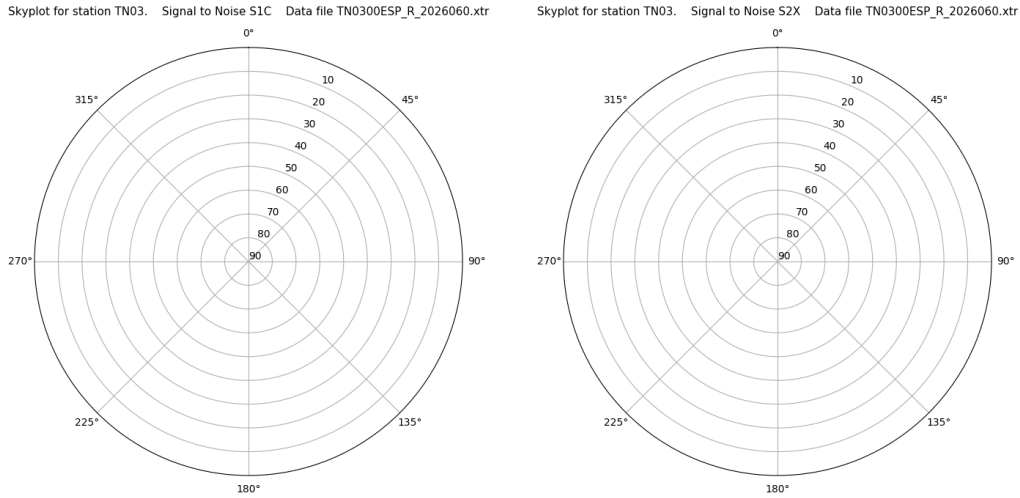


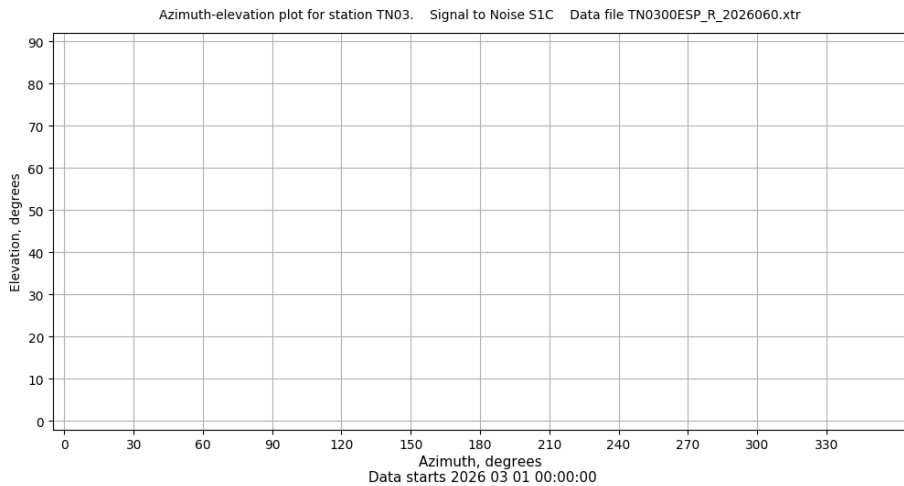
Control de calidad GNSS GPS diario

Estacion: TN03
 Fecha: 2026 03 01
 Dia del año: 060

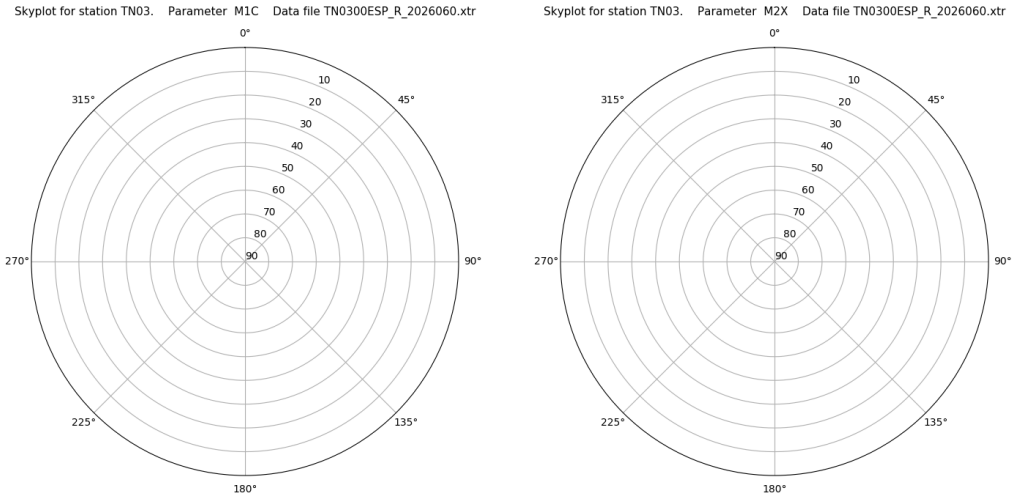
Señal-Ruido GPS L1 y L2



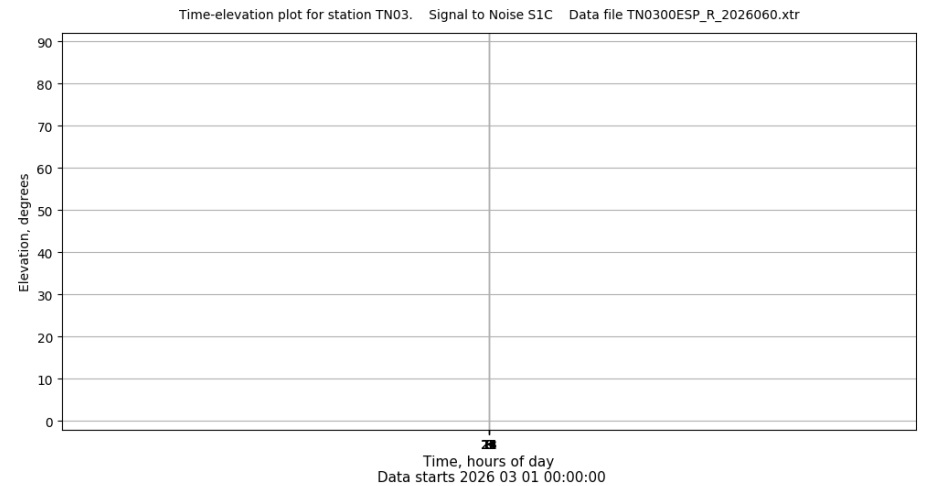
Azimut-Elevacion



Multipath GPS L1 y L2



Tiempo-Elevacion

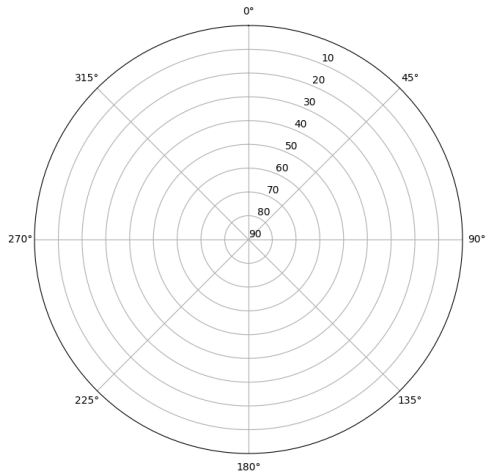


Control de calidad GNSS GLO diario

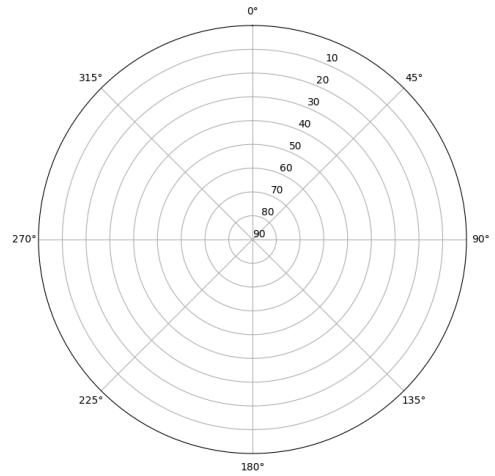
Estacion: TN03
 Fecha: 2026 03 01
 Dia del año: 060

Señal-Ruido GLO L1 y L2

Skyplot for station TN03. Signal to Noise S1C Data file TN0300ESP_R_2026060.xtr



Skyplot for station TN03. Signal to Noise S2C Data file TN0300ESP_R_2026060.xtr

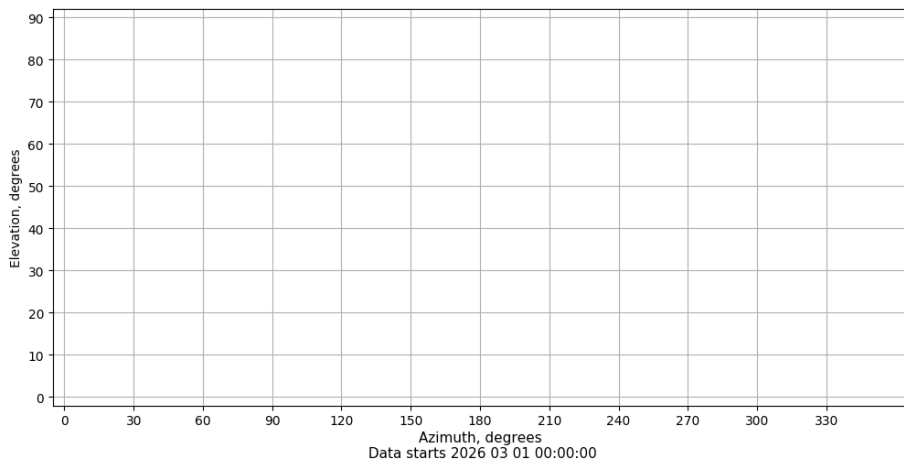


Data starts 2026 03 01 00:00:00

Data starts 2026 03 01 00:00:00

Azimut-Elevacion

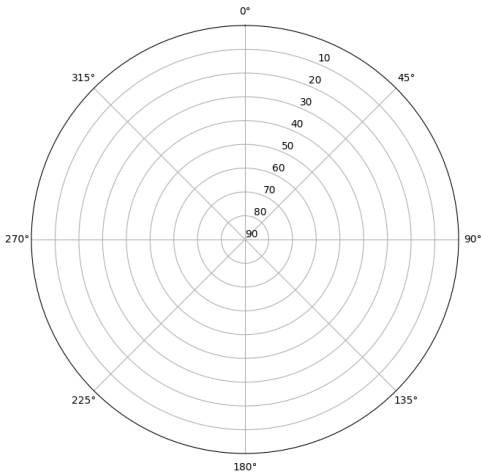
Azimuth-elevation plot for station TN03. Signal to Noise S1C Data file TN0300ESP_R_2026060.xtr



Data starts 2026 03 01 00:00:00

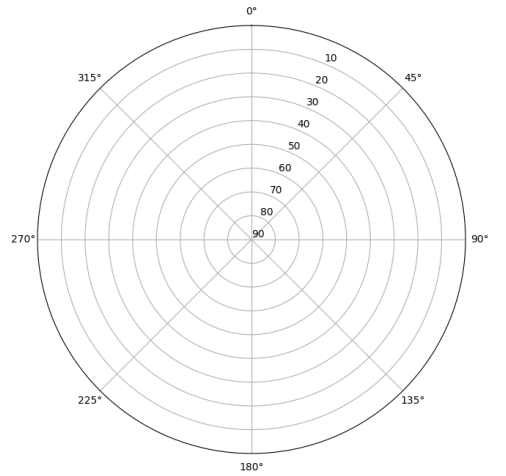
Multipath GLO L1 y L2

Skyplot for station TN03. Parameter M1C Data file TN0300ESP_R_2026060.xtr



Data starts 2026 03 01 00:00:00

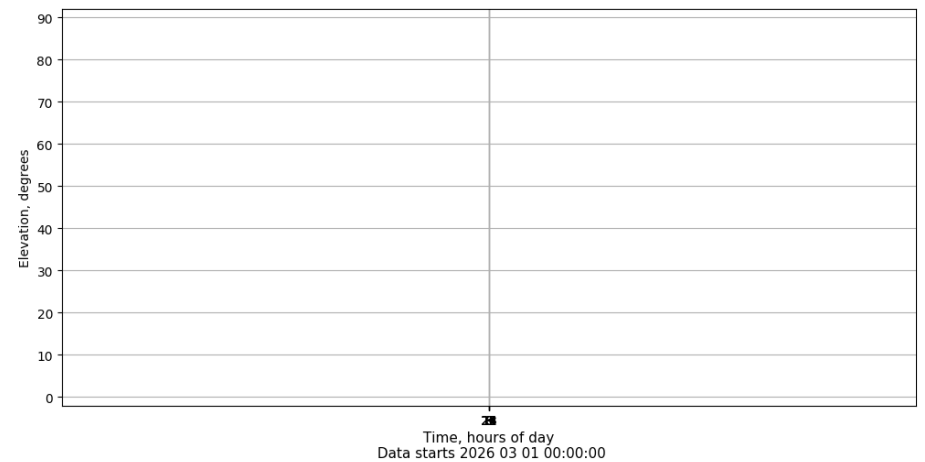
Skyplot for station TN03. Parameter M2C Data file TN0300ESP_R_2026060.xtr



Data starts 2026 03 01 00:00:00

Tiempo-Elevacion

Time-elevation plot for station TN03. Signal to Noise S1C Data file TN0300ESP_R_2026060.xtr

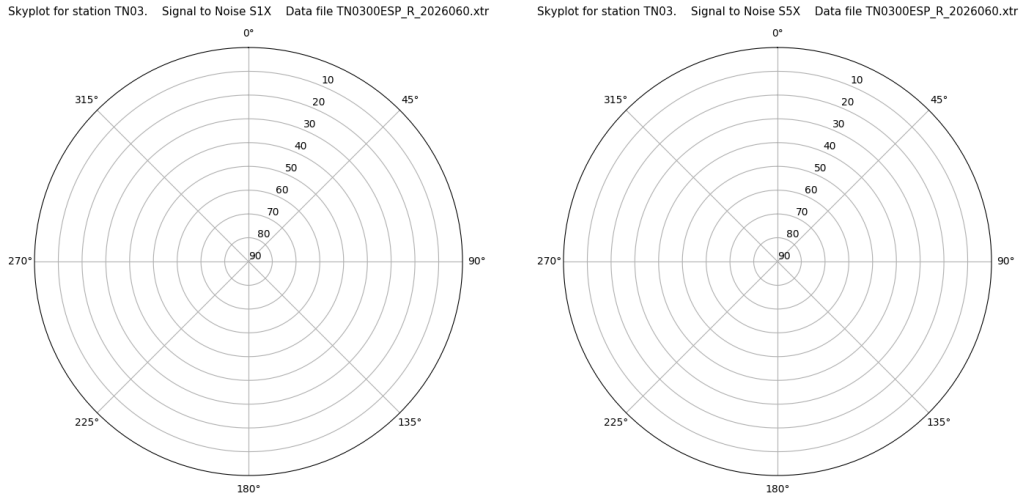


Data starts 2026 03 01 00:00:00

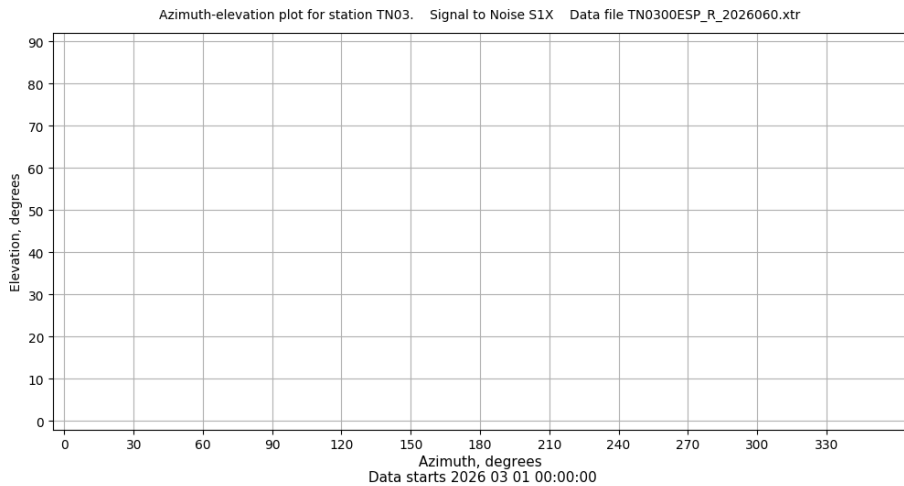
Control de calidad GNSS GAL diario

Estacion: TN03
 Fecha: 2026 03 01
 Dia del año: 060

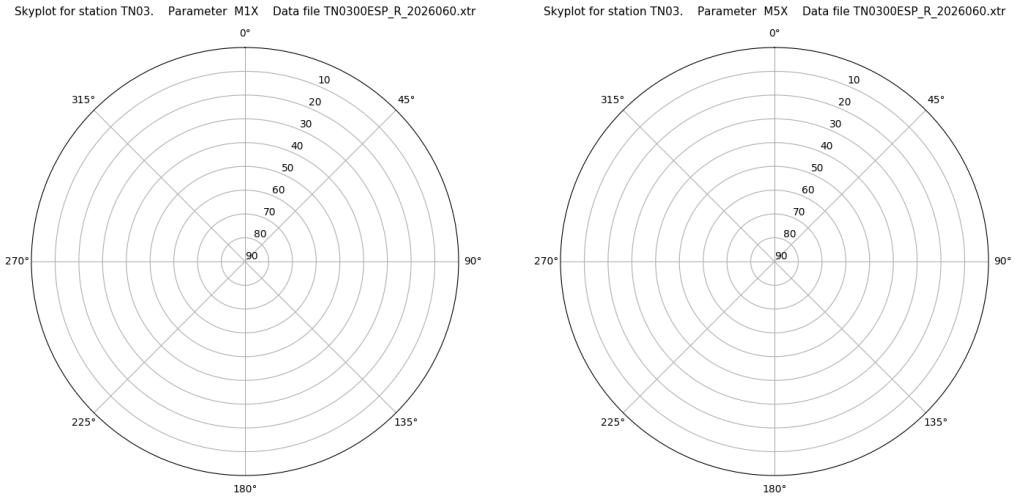
Señal-Ruido GAL E1 y E5



Azimut-Elevacion



Multipath GAL E1 y E5



Tiempo-Elevacion

