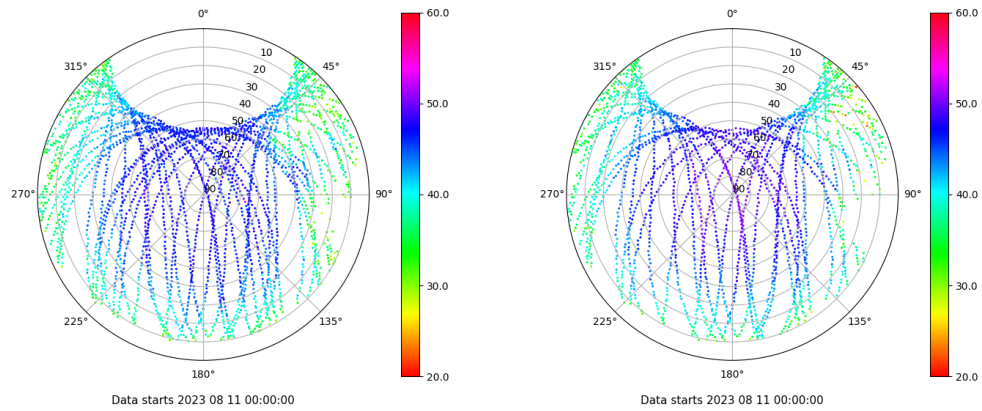


# Control de calidad GNSS GPS diario

Estacion: TN02  
 Fecha: 2023 08 11  
 Dia del año: 223

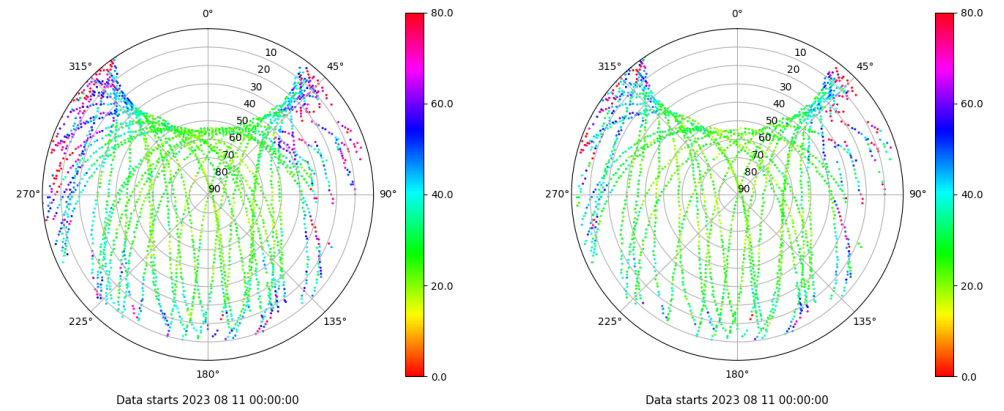
## Señal-Ruido GPS L1 y L2

Skyplot for station TN02. Signal to Noise S1C Data file TN0200ESP\_R\_2023223.xtr Skyplot for station TN02. Signal to Noise S2X Data file TN0200ESP\_R\_2023223.xtr



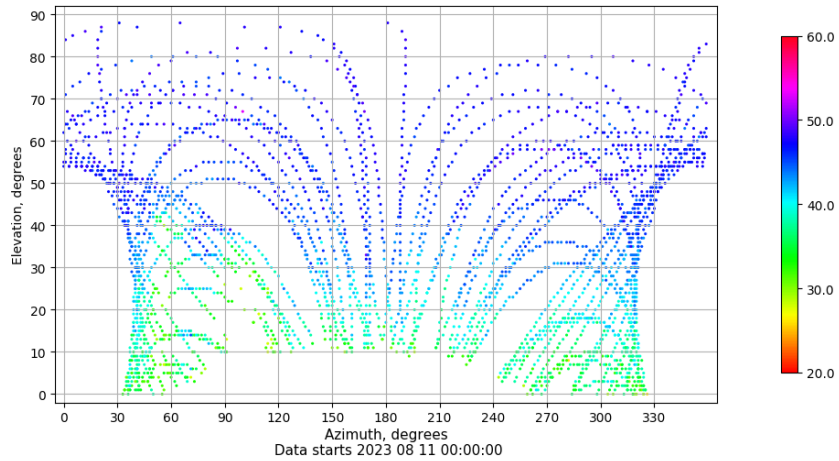
## Multipath GPS L1 y L2

Skyplot for station TN02. Parameter M1C Data file TN0200ESP\_R\_2023223.xtr Skyplot for station TN02. Parameter M2X Data file TN0200ESP\_R\_2023223.xtr



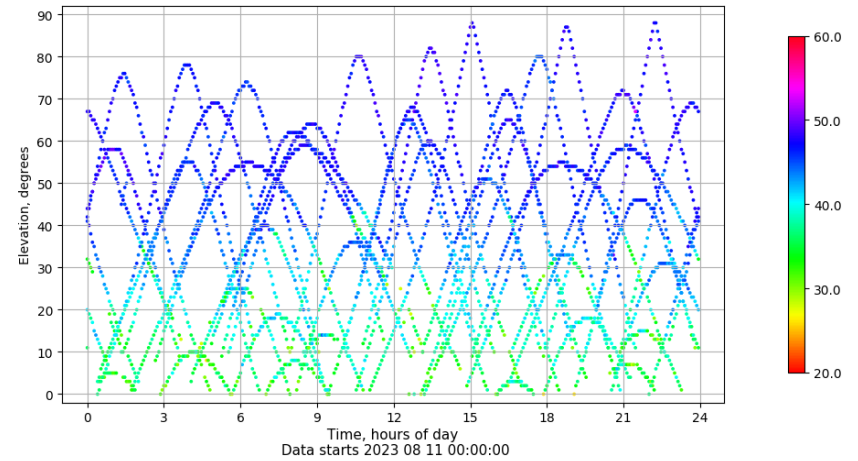
## Azimuth-Elevacion

Azimuth-elevation plot for station TN02. Signal to Noise S1C Data file TN0200ESP\_R\_2023223.xtr



## Tiempo-Elevacion

Time-elevation plot for station TN02. Signal to Noise S1C Data file TN0200ESP\_R\_2023223.xtr

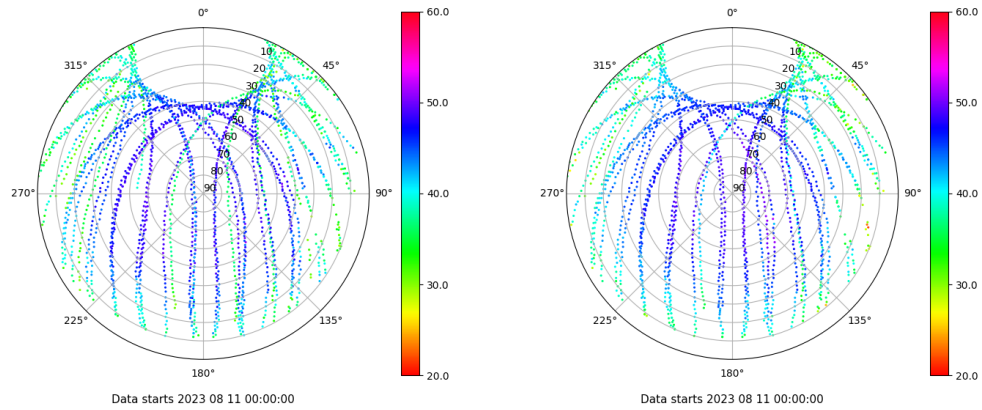


# Control de calidad GNSS GLO diario

Estacion: TN02  
 Fecha: 2023 08 11  
 Dia del año: 223

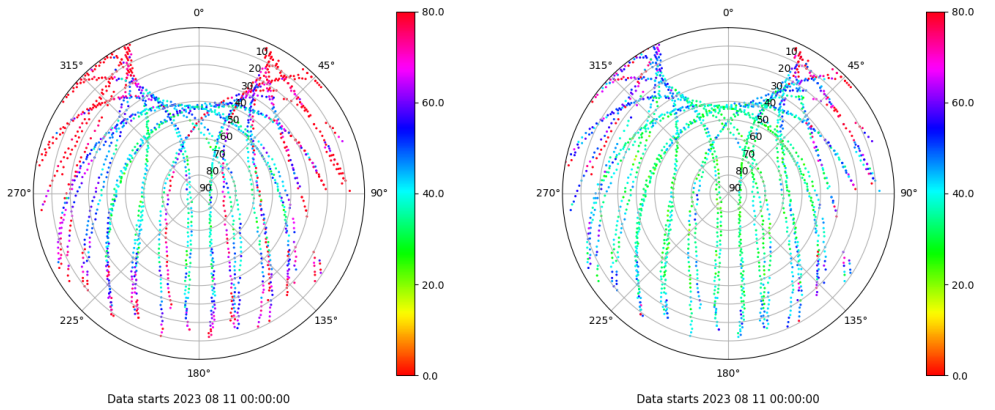
## Señal-Ruido GLO L1 y L2

Skyplot for station TN02. Signal to Noise S1C Data file TN0200ESP\_R\_2023223.xtr Skyplot for station TN02. Signal to Noise S2C Data file TN0200ESP\_R\_2023223.xtr



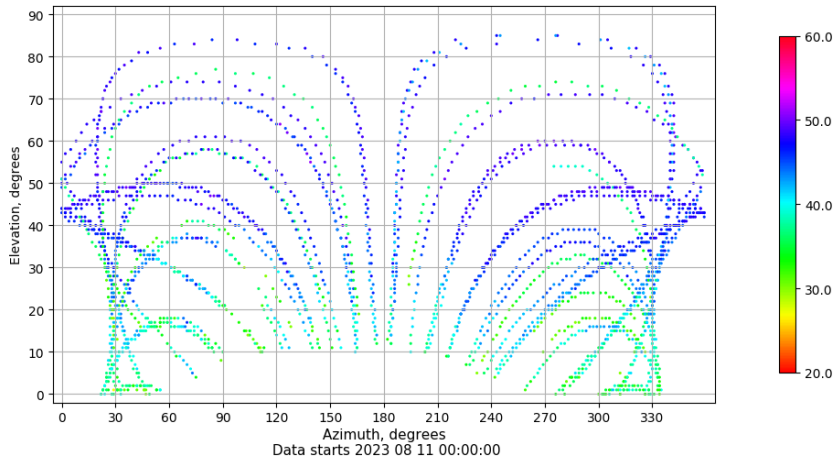
## Multipath GLO L1 y L2

Skyplot for station TN02. Parameter M1C Data file TN0200ESP\_R\_2023223.xtr Skyplot for station TN02. Parameter M2C Data file TN0200ESP\_R\_2023223.xtr



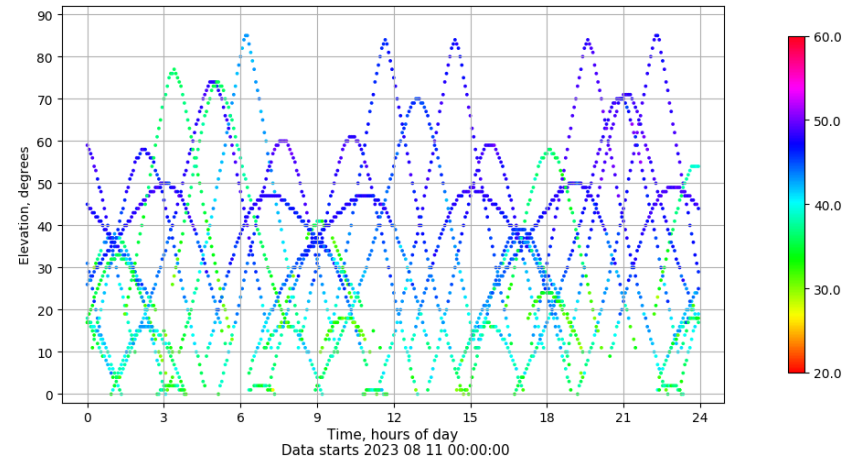
## Azimuth-Elevacion

Azimuth-elevation plot for station TN02. Signal to Noise S1C Data file TN0200ESP\_R\_2023223.xtr



## Tiempo-Elevacion

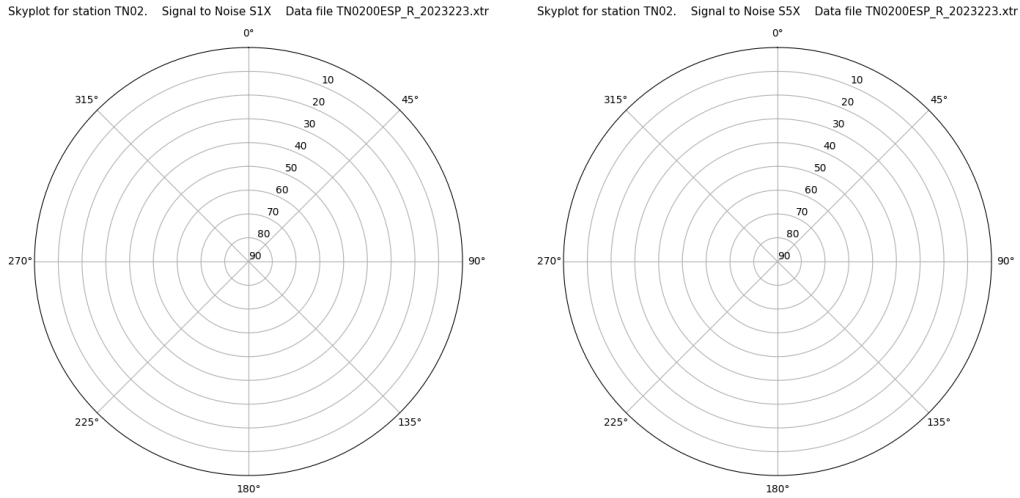
Time-elevation plot for station TN02. Signal to Noise S1C Data file TN0200ESP\_R\_2023223.xtr



# Control de calidad GNSS GAL diario

Estacion: TN02  
 Fecha: 2023 08 11  
 Dia del año: 223

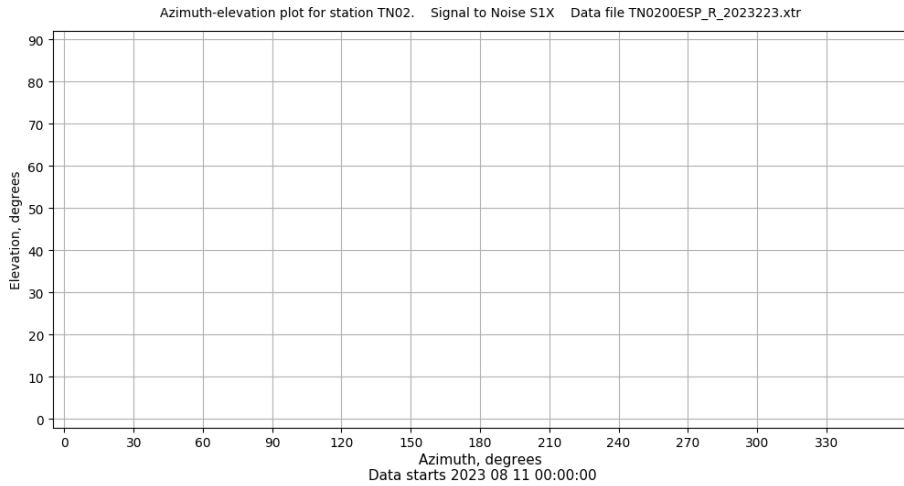
## Señal-Ruido GAL E1 y E5



Data starts 2023 08 11 00:00:00

Data starts 2023 08 11 00:00:00

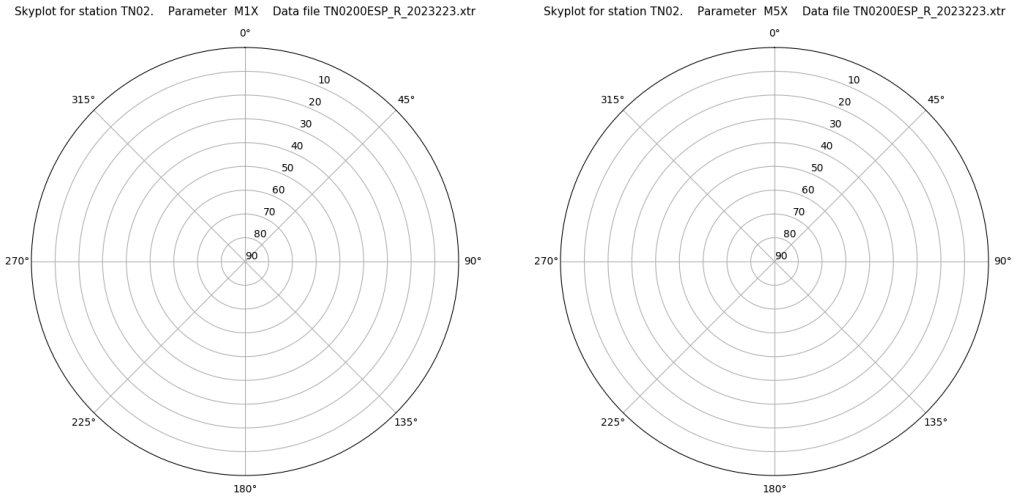
## Azimut-Elevacion



Azimuth-elevation plot for station TN02. Signal to Noise S1X Data file TN0200ESP\_R\_2023223.xtr

Data starts 2023 08 11 00:00:00

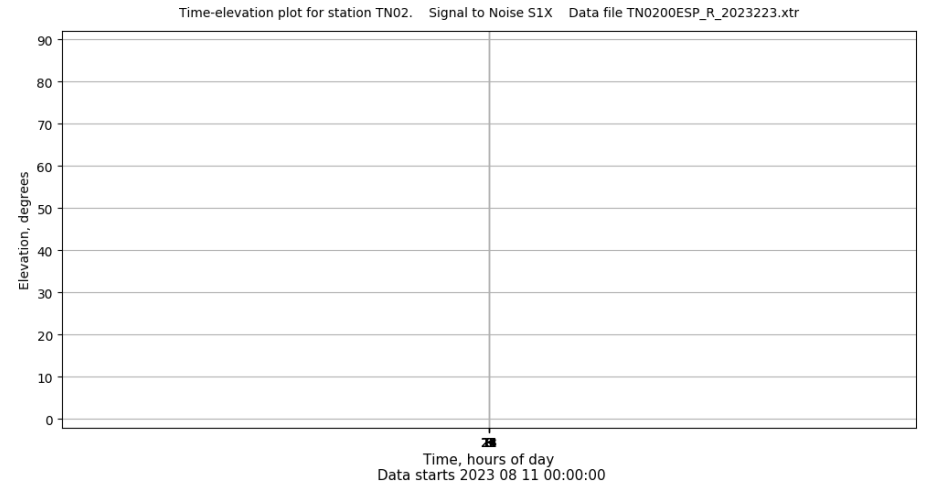
## Multipath GAL E1 y E5



Data starts 2023 08 11 00:00:00

Data starts 2023 08 11 00:00:00

## Tiempo-Elevacion



Time-elevation plot for station TN02. Signal to Noise S1X Data file TN0200ESP\_R\_2023223.xtr

Data starts 2023 08 11 00:00:00