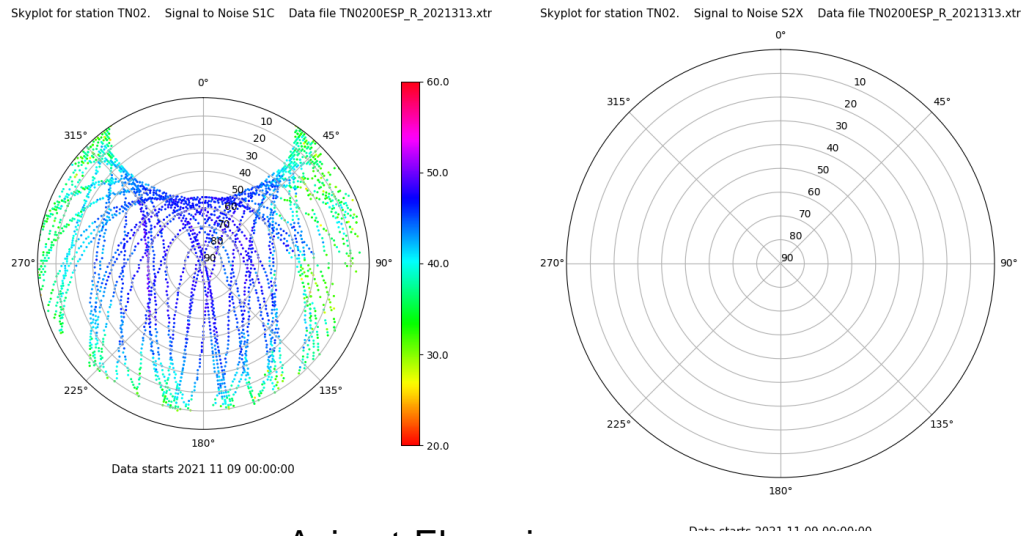


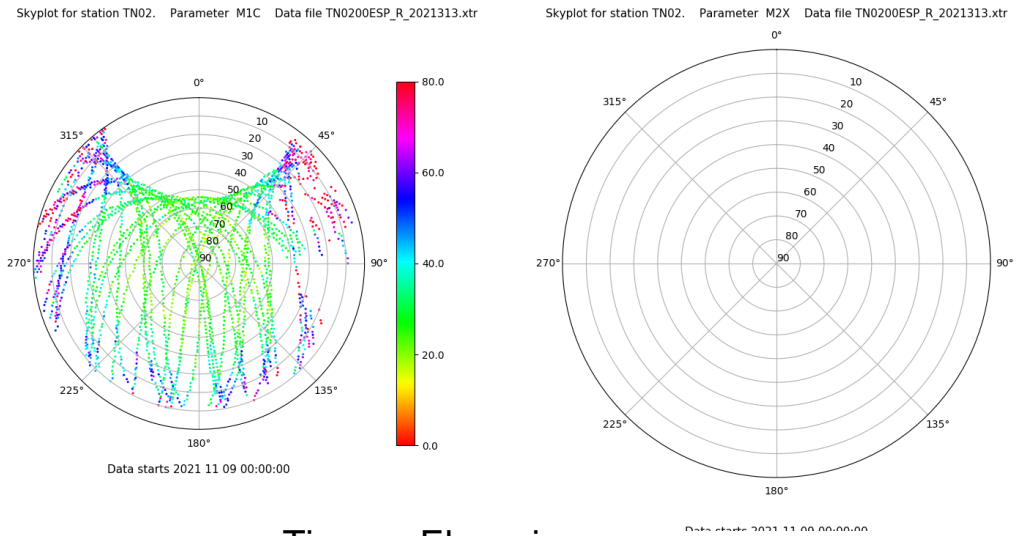
# Control de calidad GNSS GPS diario

Estacion: TN02  
 Fecha: 2021 11 09  
 Dia del año: 313

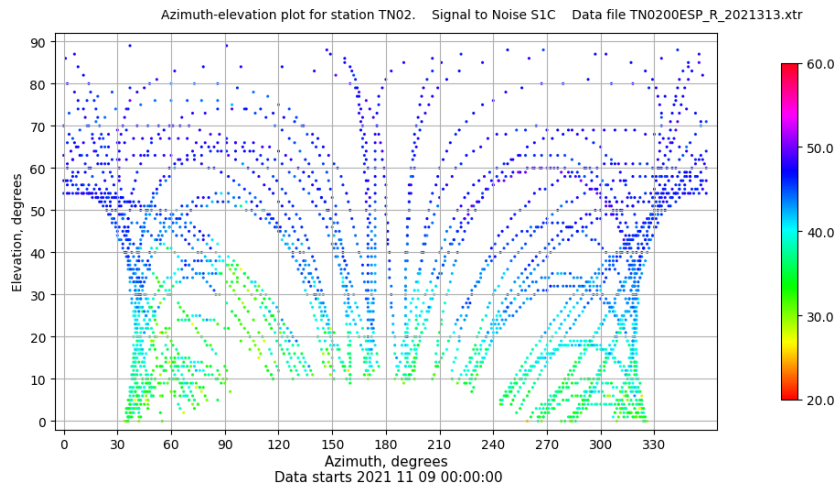
## Señal-Ruido GPS L1 y L2



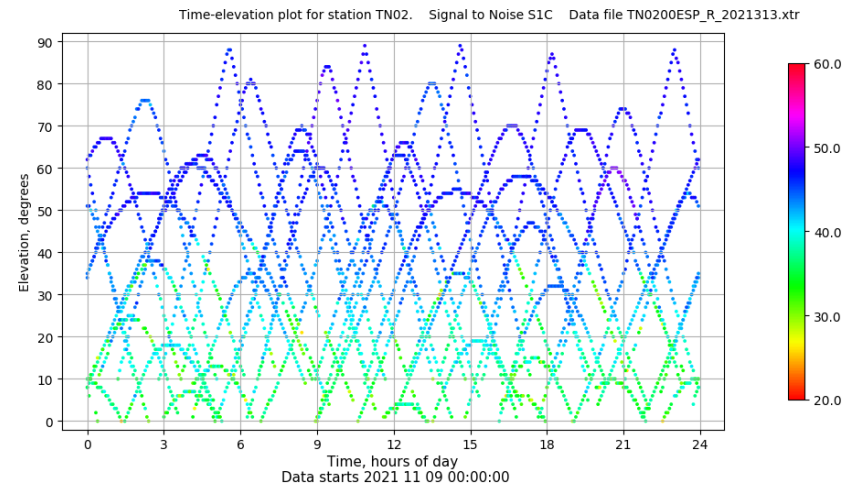
## Multipath GPS L1 y L2



## Azimuth-Elevacion



## Tiempo-Elevacion

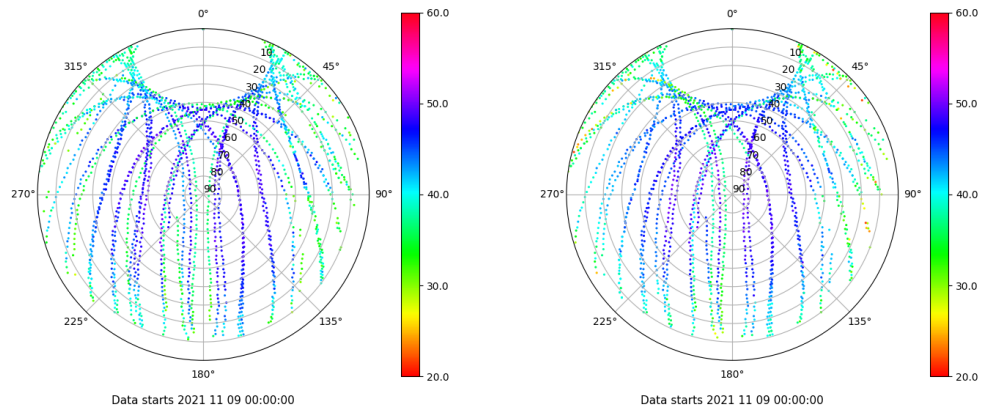


# Control de calidad GNSS GLO diario

Estacion: TN02  
 Fecha: 2021 11 09  
 Dia del año: 313

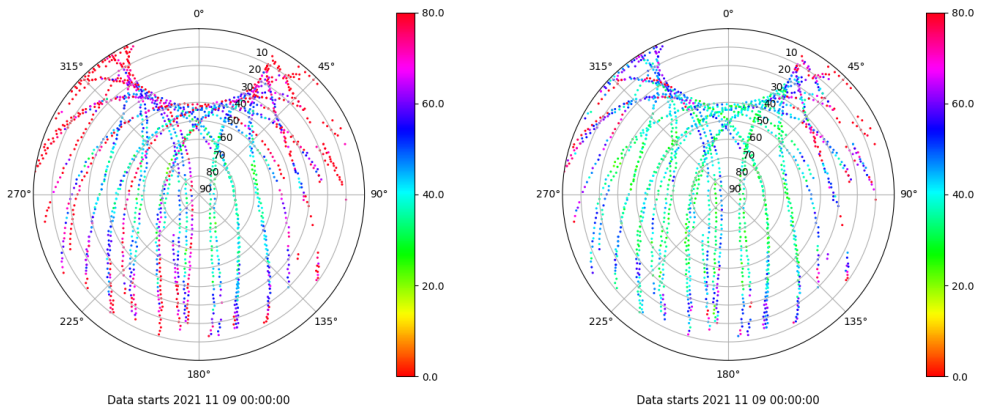
## Señal-Ruido GLO L1 y L2

Skyplot for station TN02. Signal to Noise S1C Data file TN0200ESP\_R\_2021313.xtr Skyplot for station TN02. Signal to Noise S2C Data file TN0200ESP\_R\_2021313.xtr



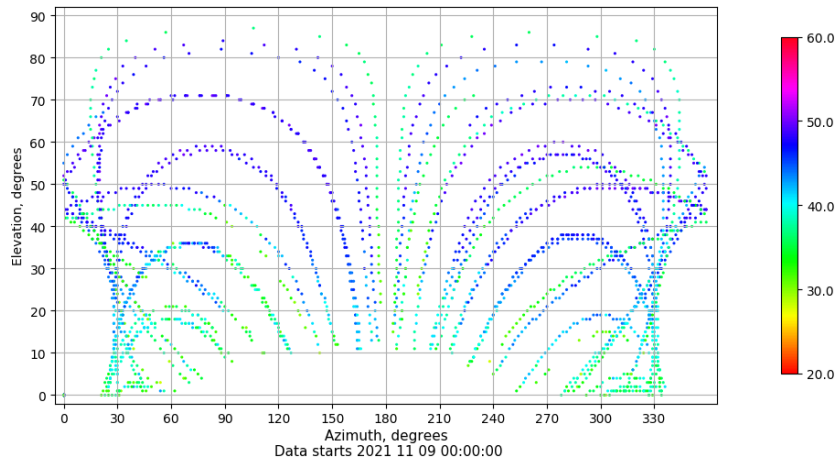
## Multipath GLO L1 y L2

Skyplot for station TN02. Parameter M1C Data file TN0200ESP\_R\_2021313.xtr Skyplot for station TN02. Parameter M2C Data file TN0200ESP\_R\_2021313.xtr



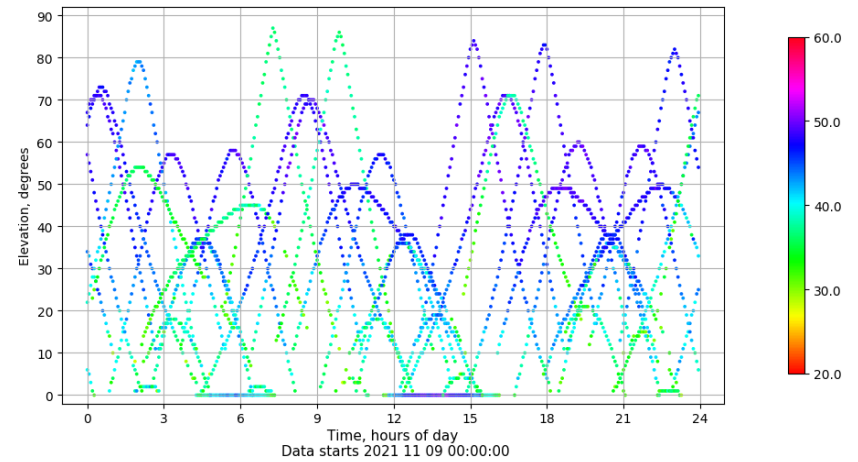
## Azimuth-Elevacion

Azimuth-elevation plot for station TN02. Signal to Noise S1C Data file TN0200ESP\_R\_2021313.xtr



## Tiempo-Elevacion

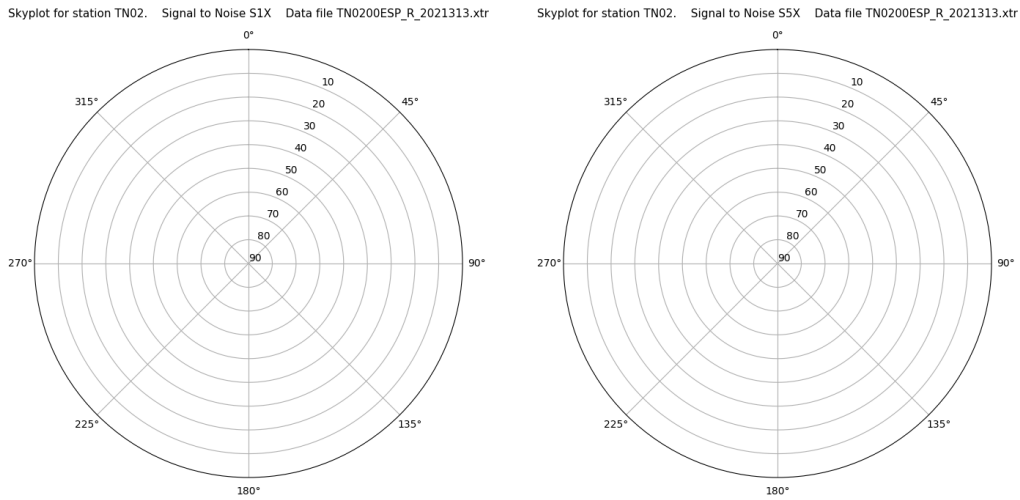
Time-elevation plot for station TN02. Signal to Noise S1C Data file TN0200ESP\_R\_2021313.xtr



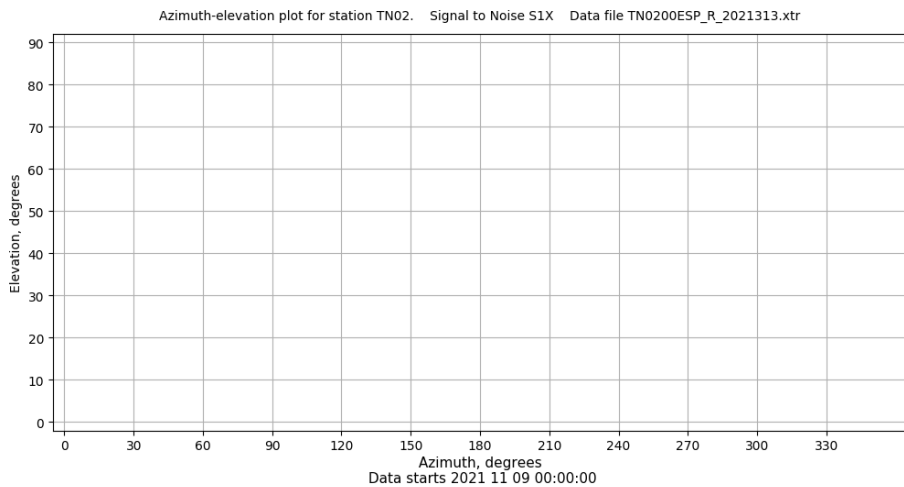
# Control de calidad GNSS GAL diario

Estacion: TN02  
 Fecha: 2021 11 09  
 Dia del año: 313

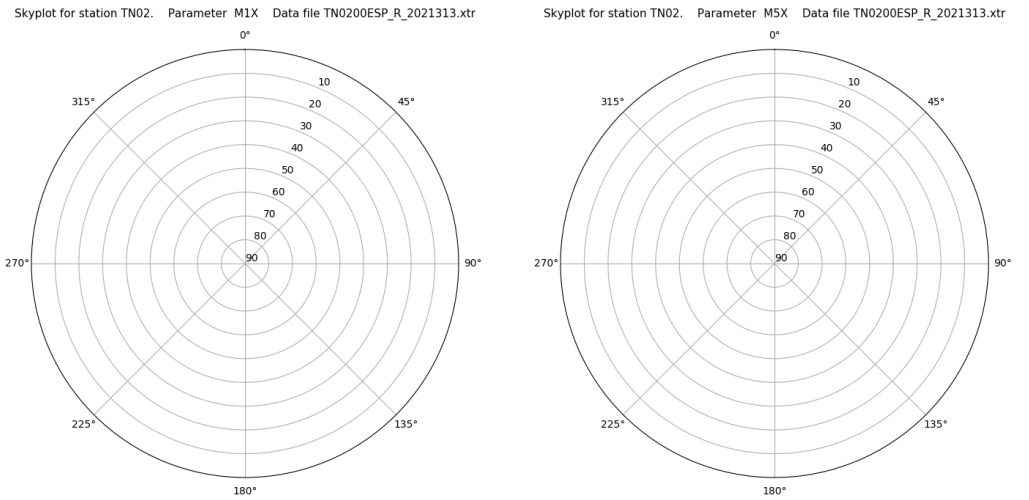
## Señal-Ruido GAL E1 y E5



## Azimut-Elevacion



## Multipath GAL E1 y E5



## Tiempo-Elevacion

