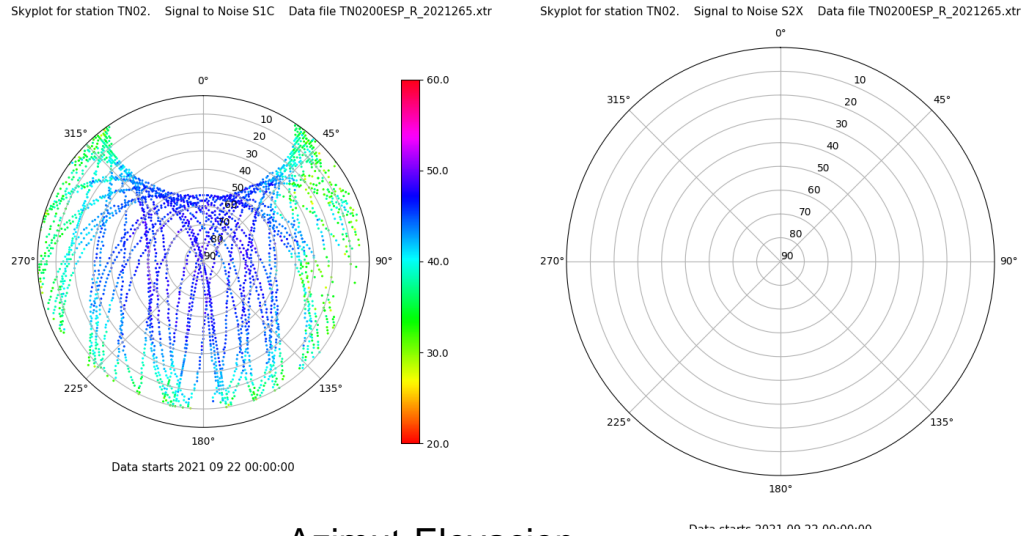


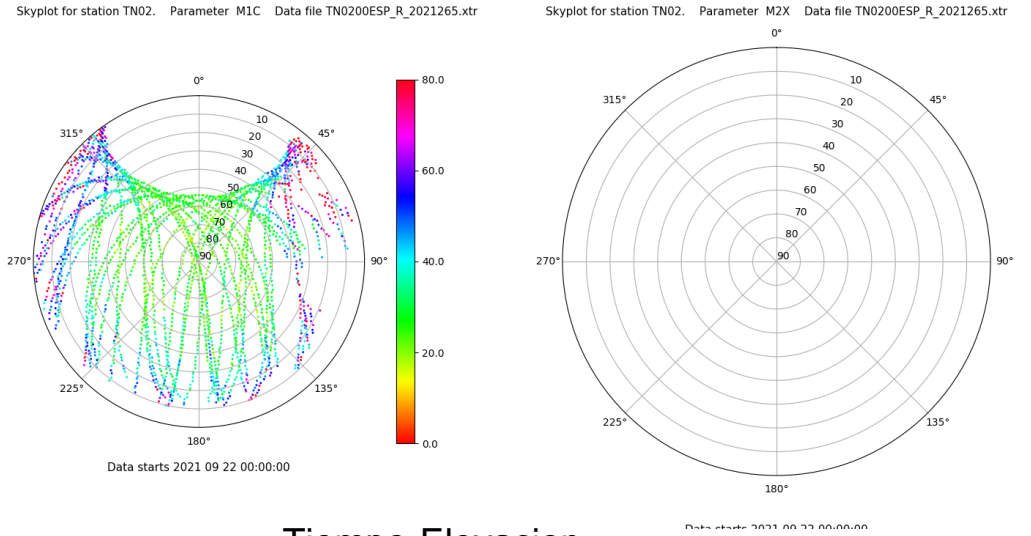
Control de calidad GNSS GPS diario

Estacion: TN02
 Fecha: 2021 09 22
 Dia del año: 265

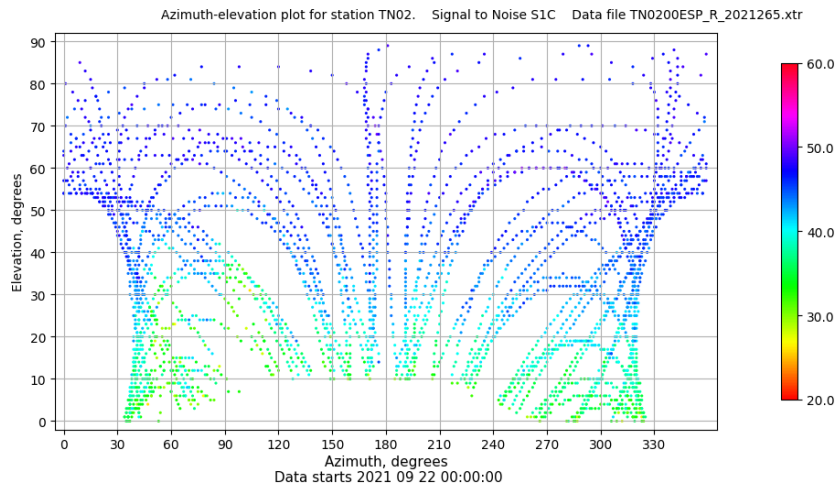
Señal-Ruido GPS L1 y L2



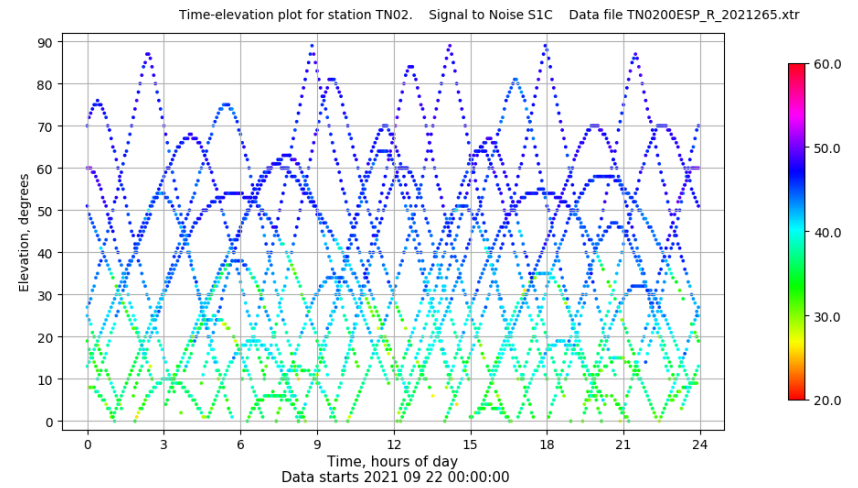
Multipath GPS L1 y L2



Azimuth-Elevacion



Tiempo-Elevacion

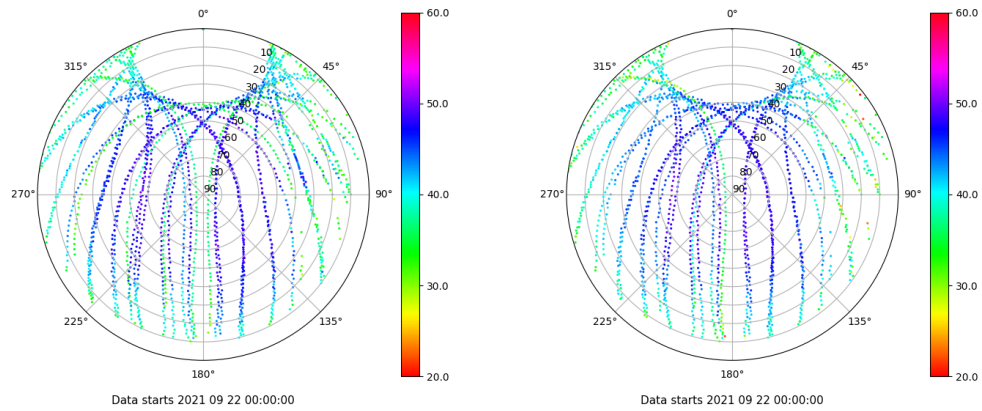


Control de calidad GNSS GLO diario

Estacion: TN02
 Fecha: 2021 09 22
 Dia del año: 265

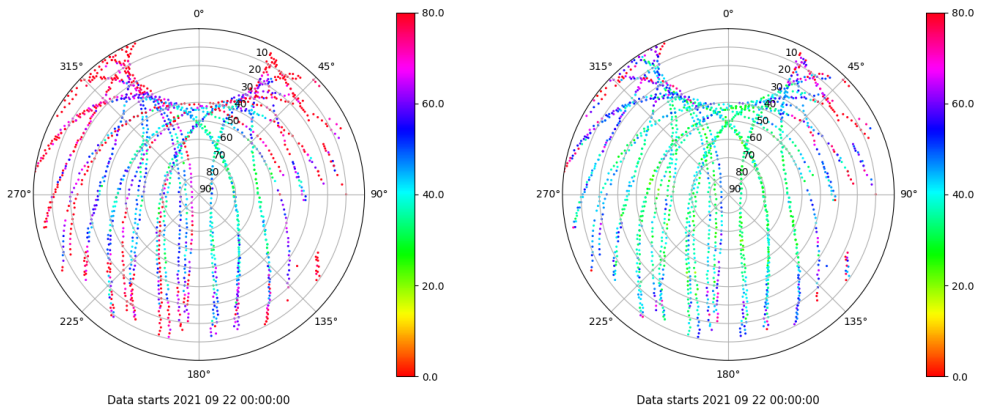
Señal-Ruido GLO L1 y L2

Skyplot for station TN02. Signal to Noise S1C Data file TN0200ESP_R_2021265.xtr Skyplot for station TN02. Signal to Noise S2C Data file TN0200ESP_R_2021265.xtr



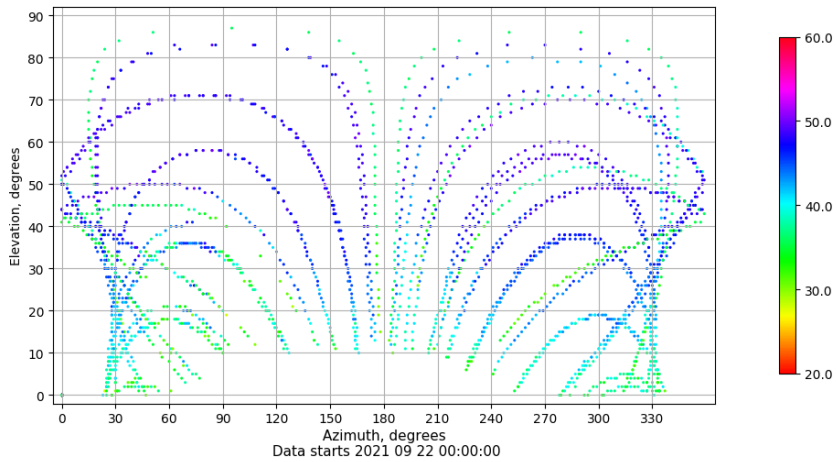
Multipath GLO L1 y L2

Skyplot for station TN02. Parameter M1C Data file TN0200ESP_R_2021265.xtr Skyplot for station TN02. Parameter M2C Data file TN0200ESP_R_2021265.xtr



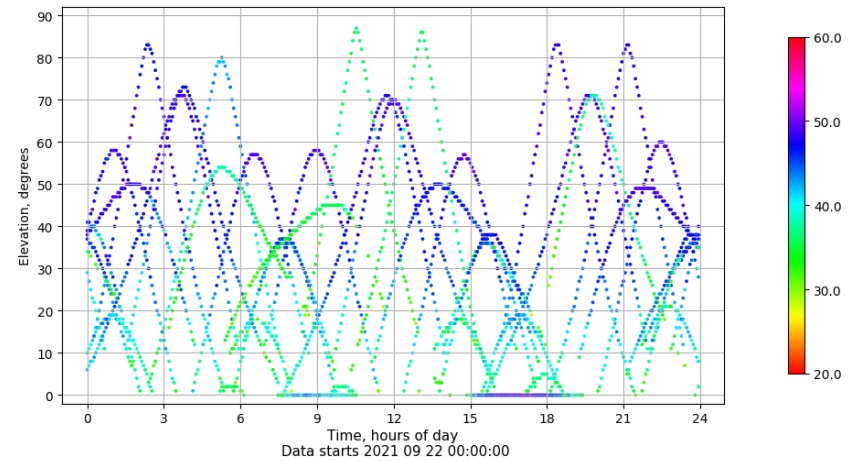
Azimuth-Elevacion

Azimuth-elevation plot for station TN02. Signal to Noise S1C Data file TN0200ESP_R_2021265.xtr



Tiempo-Elevacion

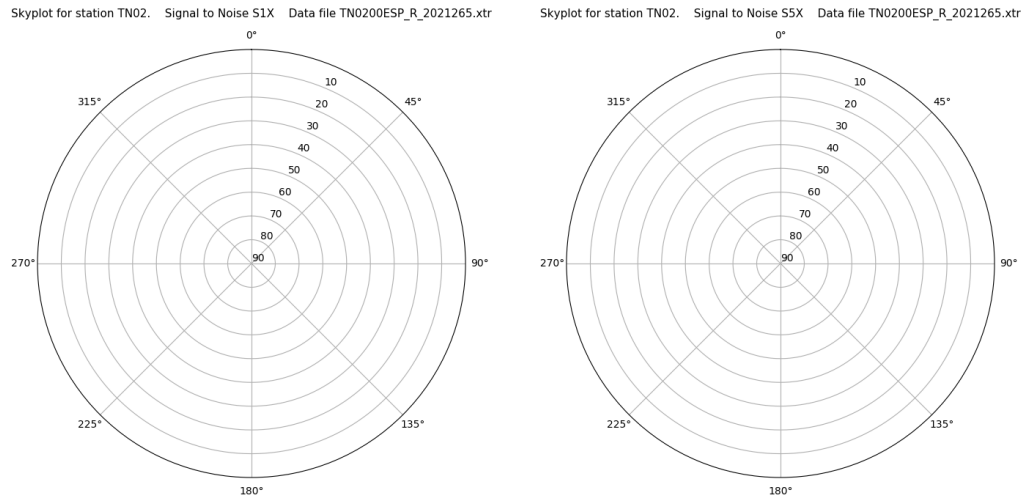
Time-elevation plot for station TN02. Signal to Noise S1C Data file TN0200ESP_R_2021265.xtr



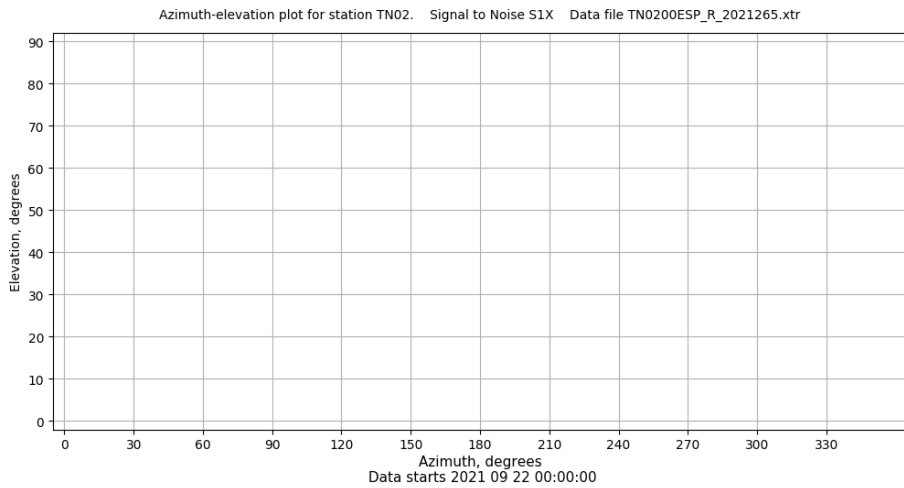
Control de calidad GNSS GAL diario

Estacion: TN02
 Fecha: 2021 09 22
 Dia del año: 265

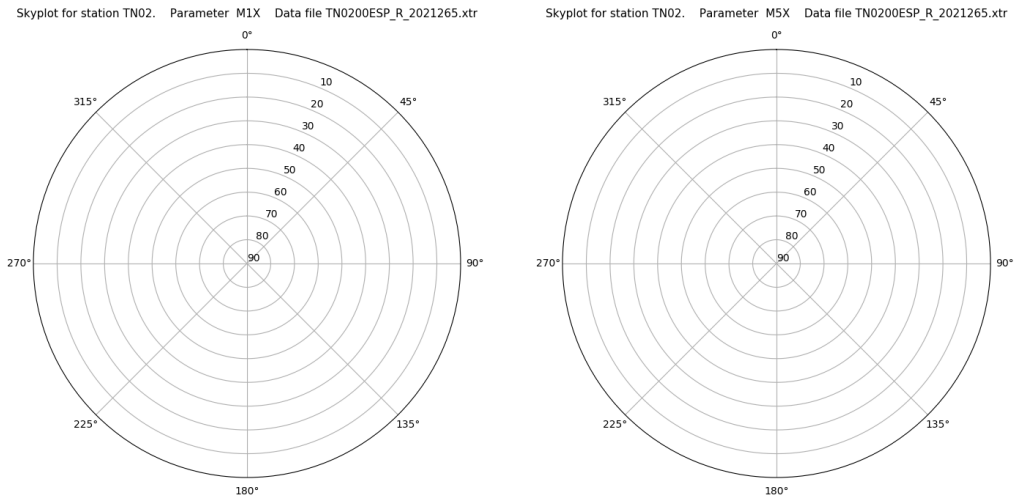
Señal-Ruido GAL E1 y E5



Azimut-Elevacion



Multipath GAL E1 y E5



Tiempo-Elevacion

