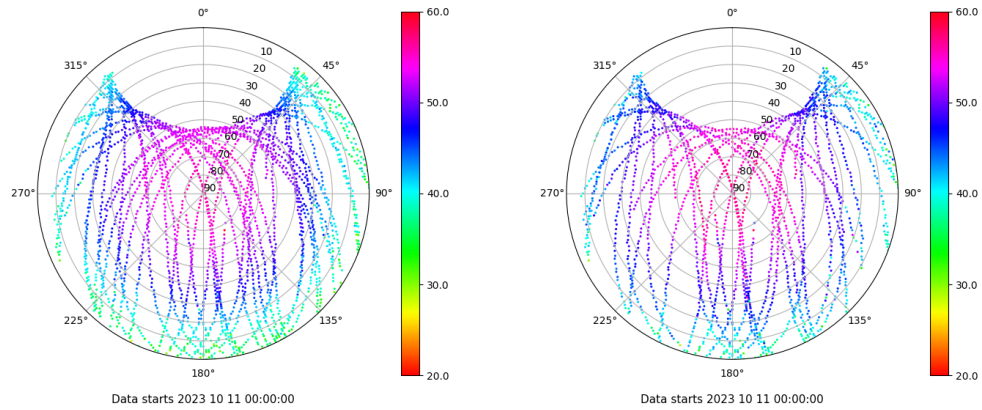


Control de calidad GNSS GPS diario

Estacion: TN01
 Fecha: 2023 10 11
 Dia del año: 284

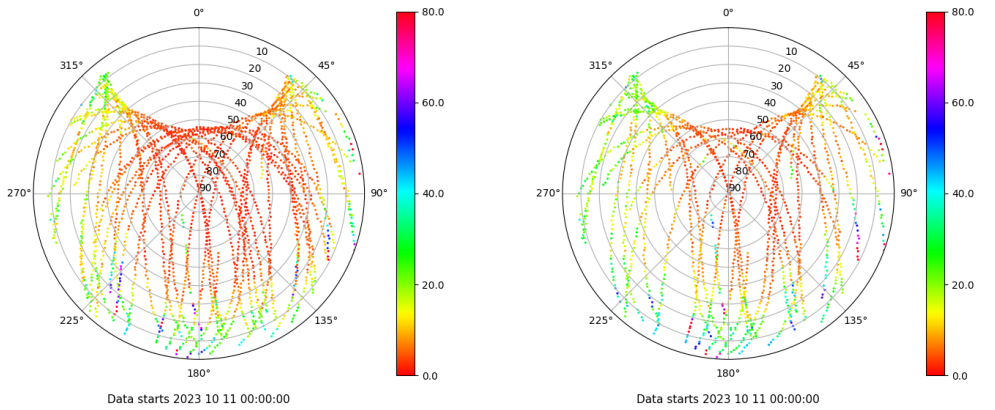
Señal-Ruido GPS L1 y L2

Skyplot for station TN01. Signal to Noise S1C Data file TN0100ESP_R_2023284.xtr Skyplot for station TN01. Signal to Noise S2S Data file TN0100ESP_R_2023284.xtr



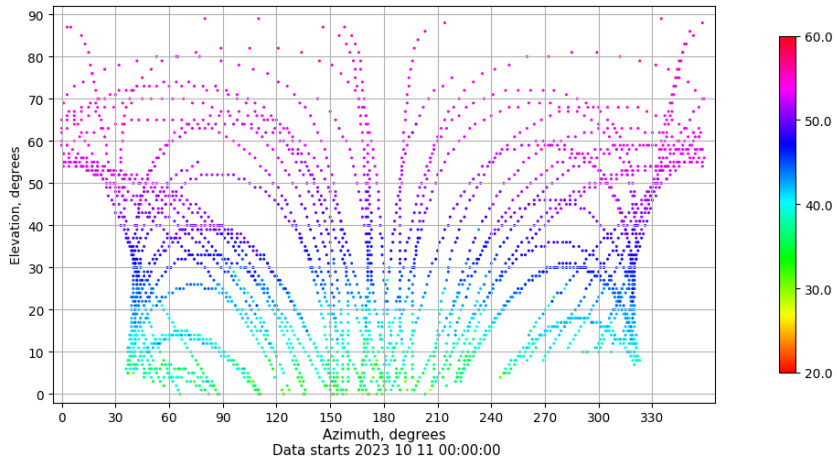
Multipath GPS L1 y L2

Skyplot for station TN01. Parameter M1C Data file TN0100ESP_R_2023284.xtr Skyplot for station TN01. Parameter M2S Data file TN0100ESP_R_2023284.xtr



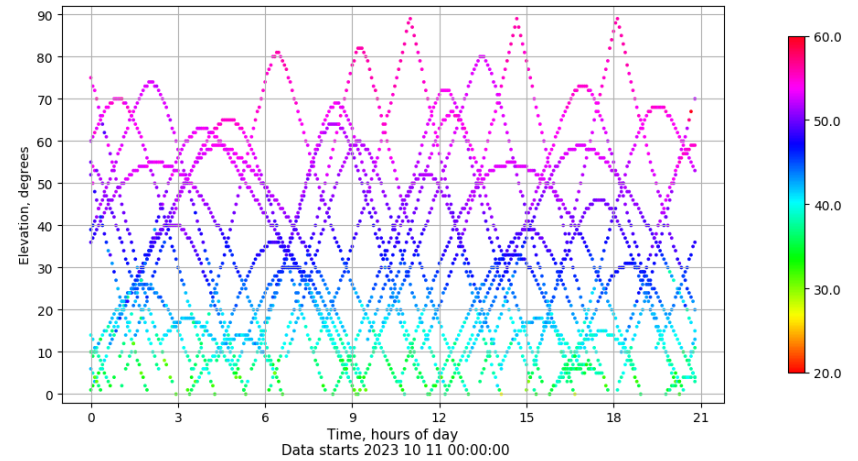
Azimuth-Elevacion

Azimuth-elevation plot for station TN01. Signal to Noise S1C Data file TN0100ESP_R_2023284.xtr



Tiempo-Elevacion

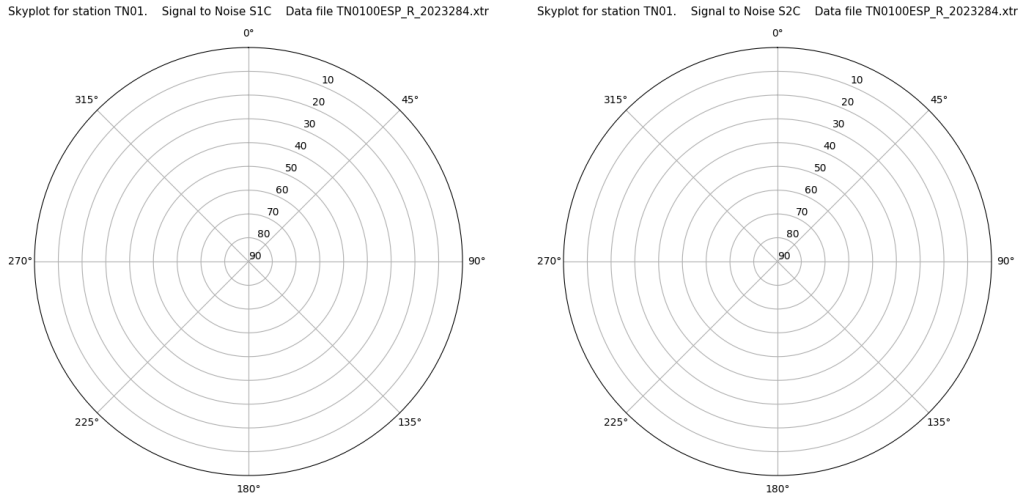
Time-elevation plot for station TN01. Signal to Noise S1C Data file TN0100ESP_R_2023284.xtr



Control de calidad GNSS GLO diario

Estacion: TN01
 Fecha: 2023 10 11
 Dia del año: 284

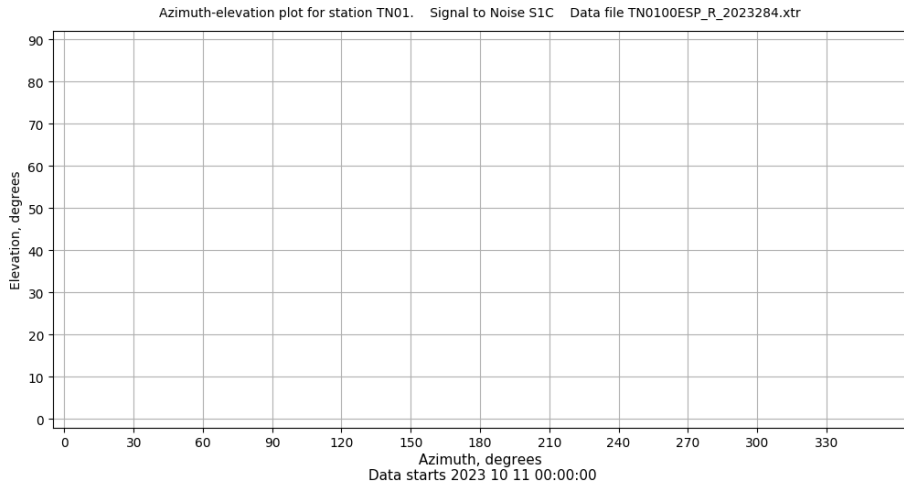
Señal-Ruido GLO L1 y L2



Data starts 2023 10 11 00:00:00

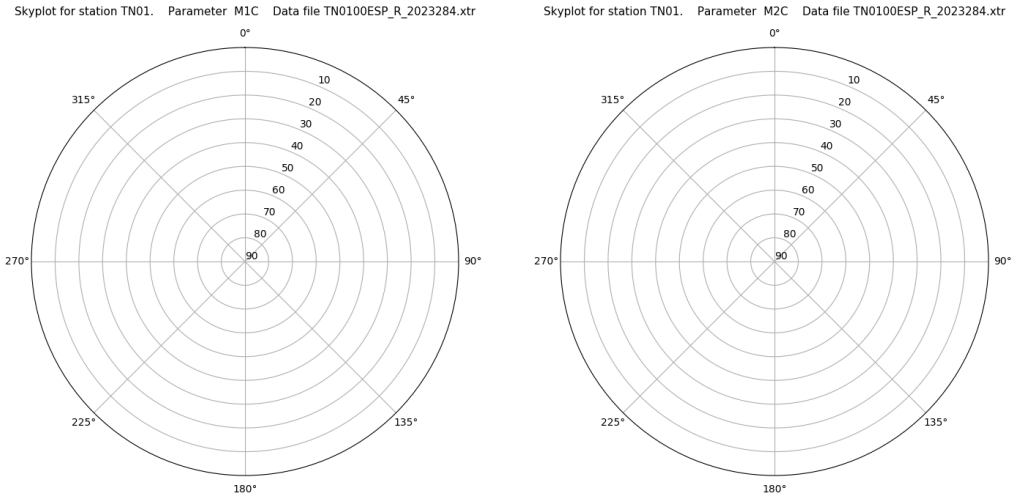
Data starts 2023 10 11 00:00:00

Azimut-Elevacion



Data starts 2023 10 11 00:00:00

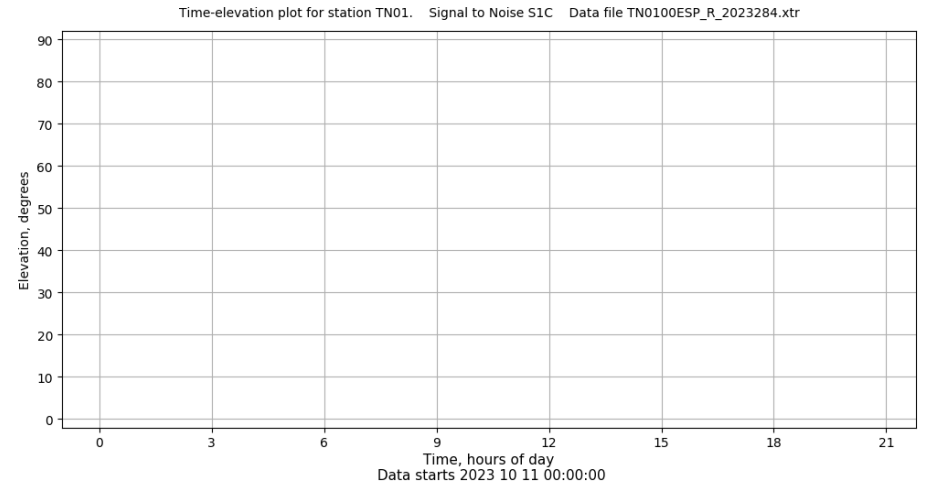
Multipath GLO L1 y L2



Data starts 2023 10 11 00:00:00

Data starts 2023 10 11 00:00:00

Tiempo-Elevacion

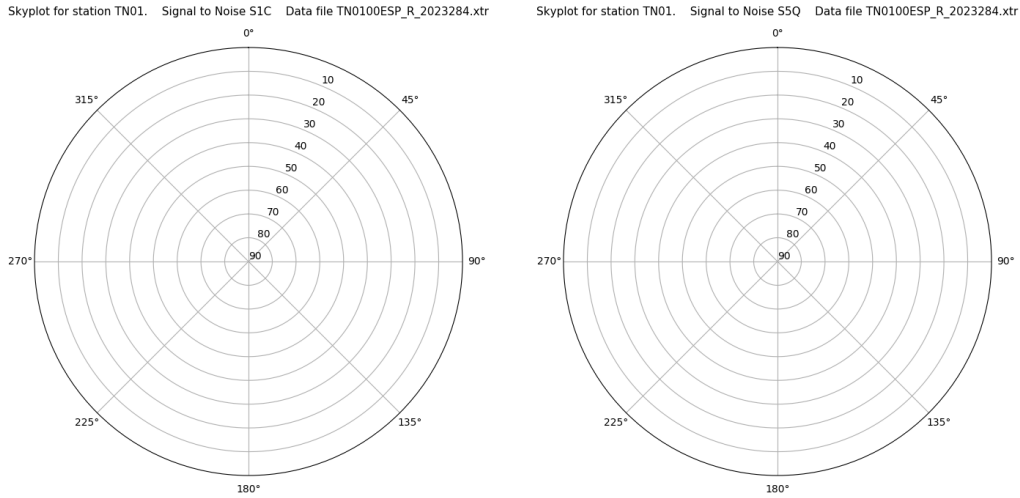


Data starts 2023 10 11 00:00:00

Control de calidad GNSS GAL diario

Estacion: TN01
 Fecha: 2023 10 11
 Dia del año: 284

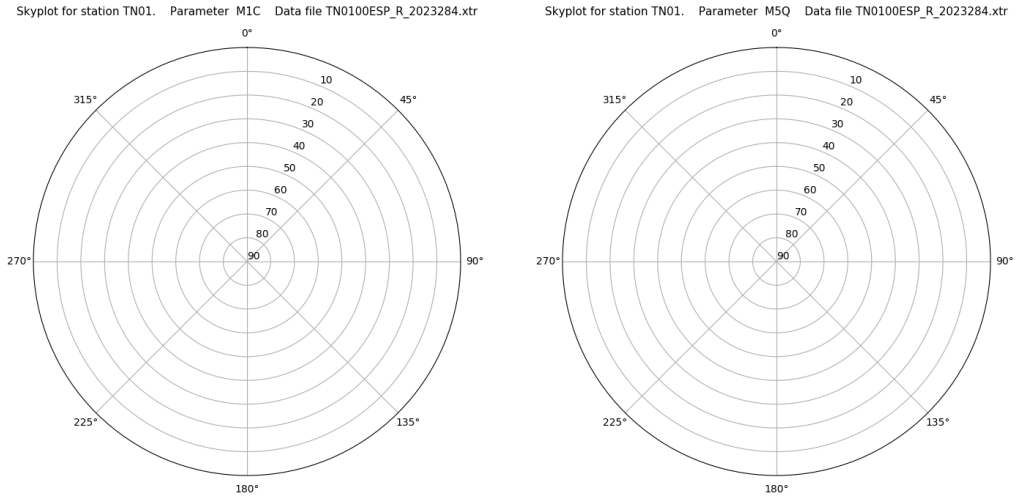
Señal-Ruido GAL E1 y E5



Data starts 2023 10 11 00:00:00

Data starts 2023 10 11 00:00:00

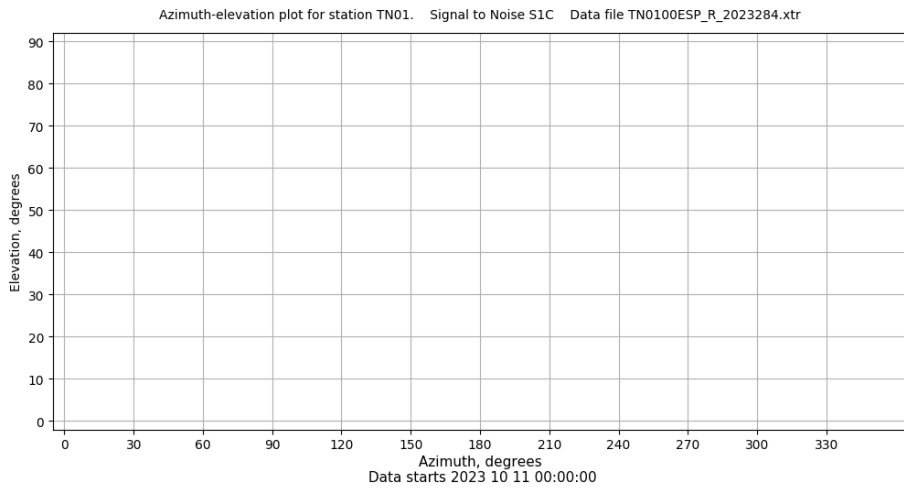
Multipath GAL E1 y E5



Data starts 2023 10 11 00:00:00

Data starts 2023 10 11 00:00:00

Azimut-Elevacion



Tiempo-Elevacion

