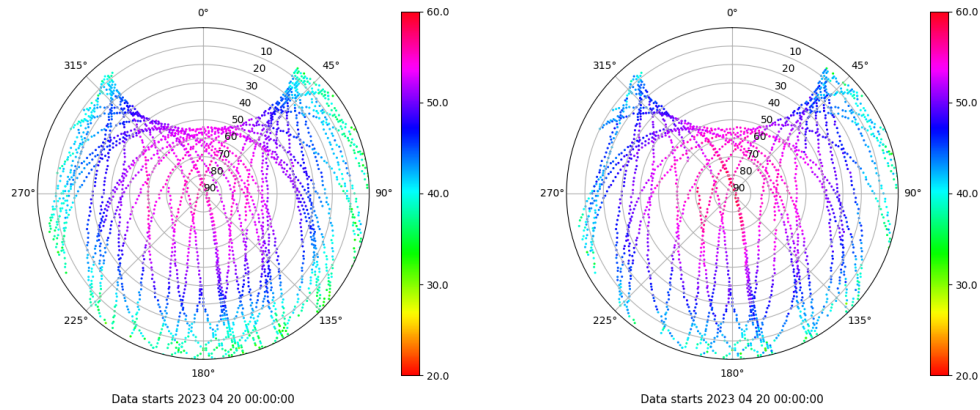


Control de calidad GNSS GPS diario

Estacion: TN01
 Fecha: 2023 04 20
 Dia del año: 110

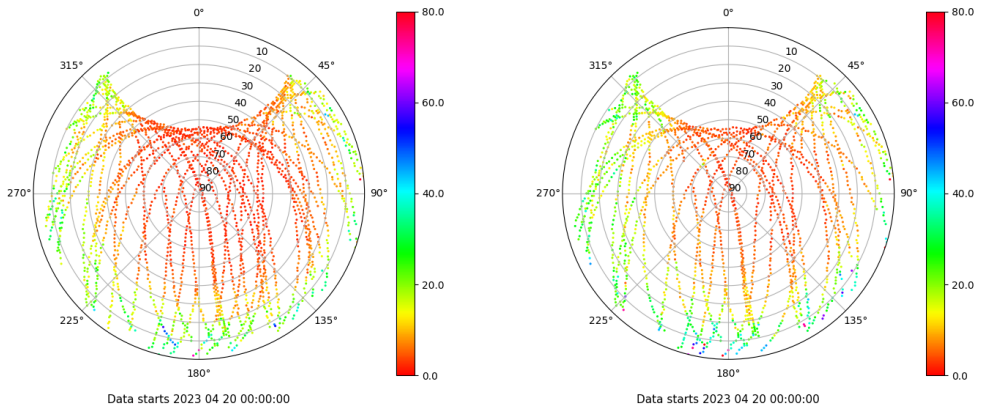
Señal-Ruido GPS L1 y L2

Skyplot for station TN01. Signal to Noise S1C Data file TN0100ESP_R_2023110.xtr Skyplot for station TN01. Signal to Noise S2S Data file TN0100ESP_R_2023110.xtr



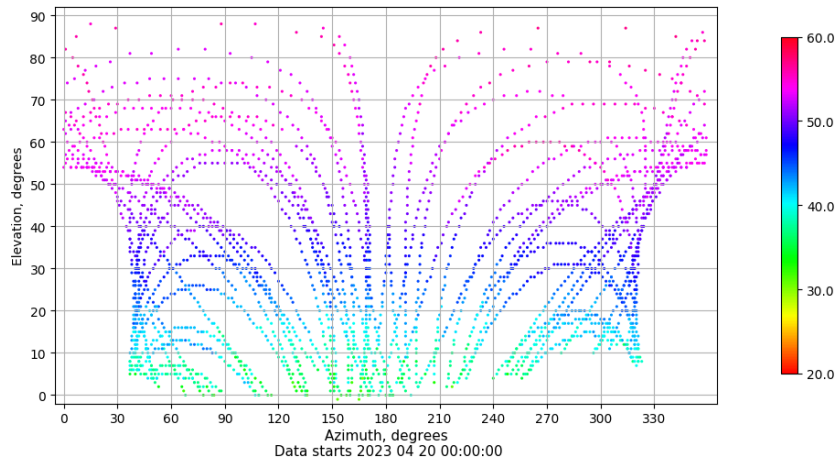
Multipath GPS L1 y L2

Skyplot for station TN01. Parameter M1C Data file TN0100ESP_R_2023110.xtr Skyplot for station TN01. Parameter M2S Data file TN0100ESP_R_2023110.xtr



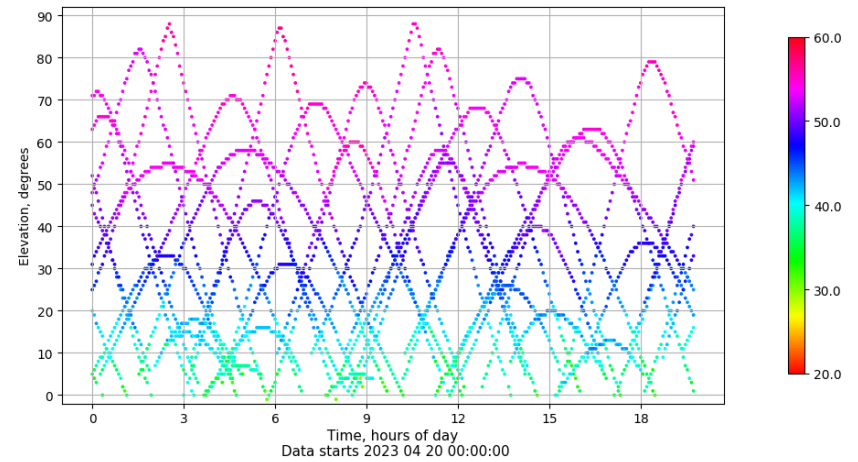
Azimuth-Elevacion

Azimuth-elevation plot for station TN01. Signal to Noise S1C Data file TN0100ESP_R_2023110.xtr



Tiempo-Elevacion

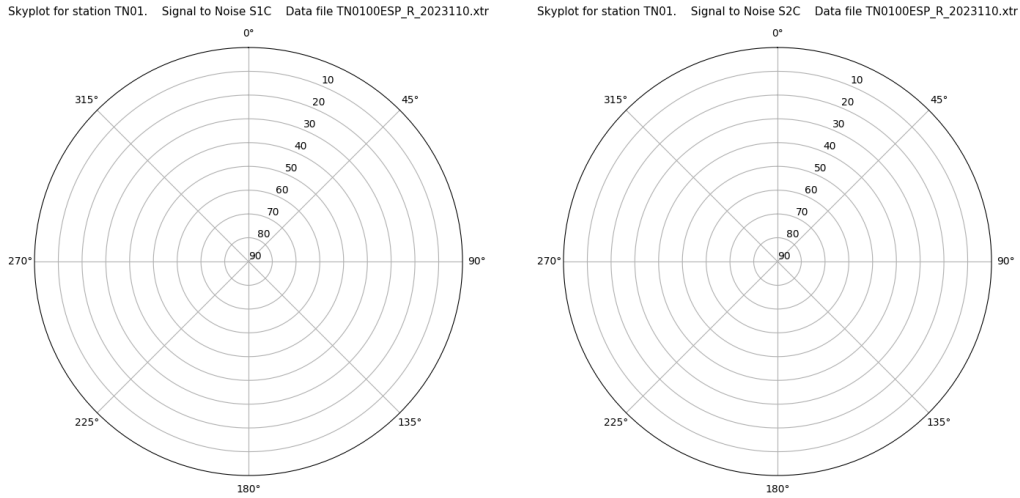
Time-elevation plot for station TN01. Signal to Noise S1C Data file TN0100ESP_R_2023110.xtr



Control de calidad GNSS GLO diario

Estacion: TN01
Fecha: 2023 04 20
Dia del año: 110

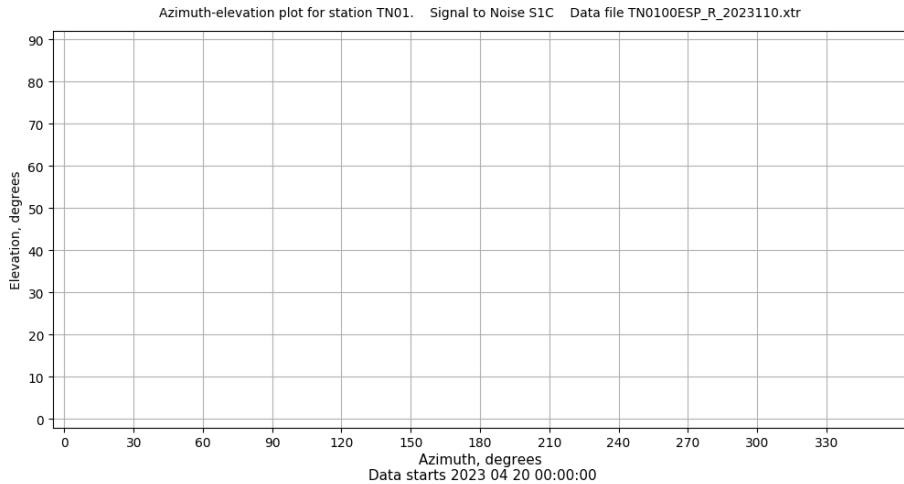
Señal-Ruido GLO L1 y L2



Data starts 2023 04 20 00:00:00

Data starts 2023 04 20 00:00:00

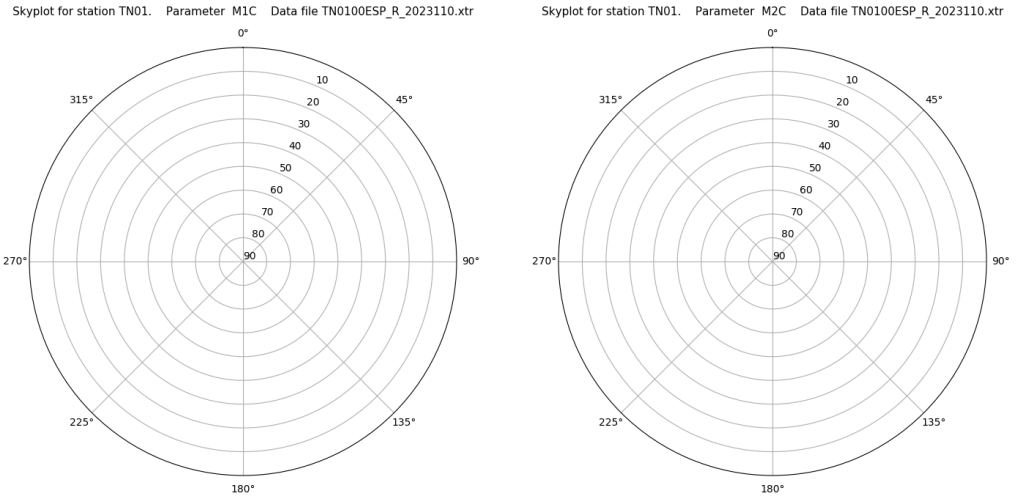
Azimut-Elevacion



Azimuth-elevation plot for station TN01. Signal to Noise S1C Data file TN0100ESP_R_2023110.xtr

Data starts 2023 04 20 00:00:00

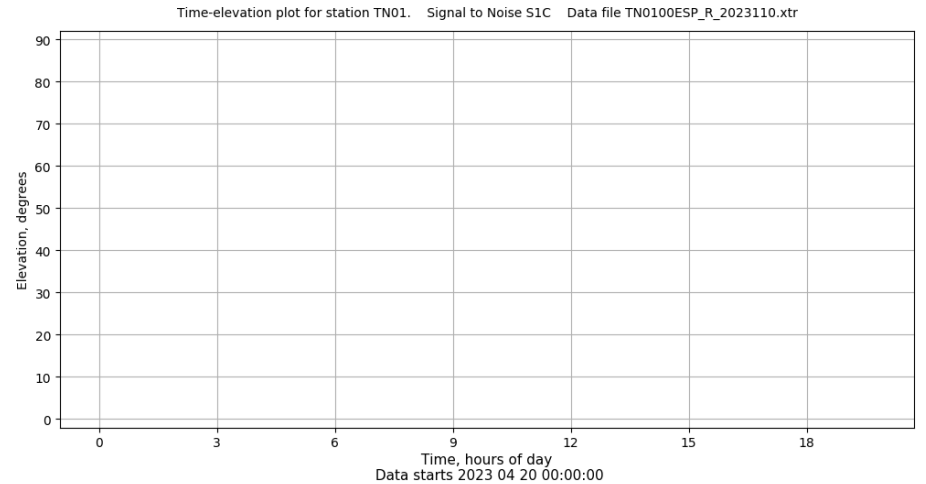
Multipath GLO L1 y L2



Data starts 2023 04 20 00:00:00

Data starts 2023 04 20 00:00:00

Tiempo-Elevacion



Time-elevation plot for station TN01. Signal to Noise S1C Data file TN0100ESP_R_2023110.xtr

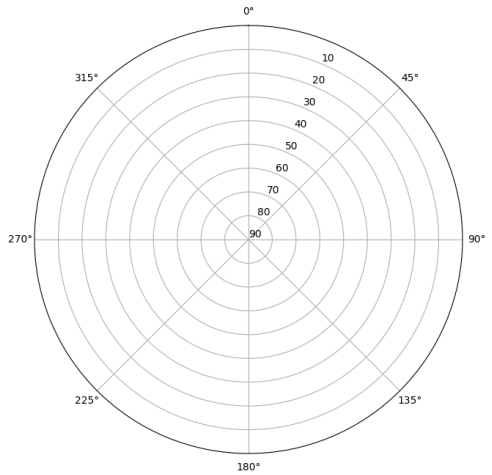
Data starts 2023 04 20 00:00:00

Control de calidad GNSS GAL diario

Estacion: TN01
 Fecha: 2023 04 20
 Dia del año: 110

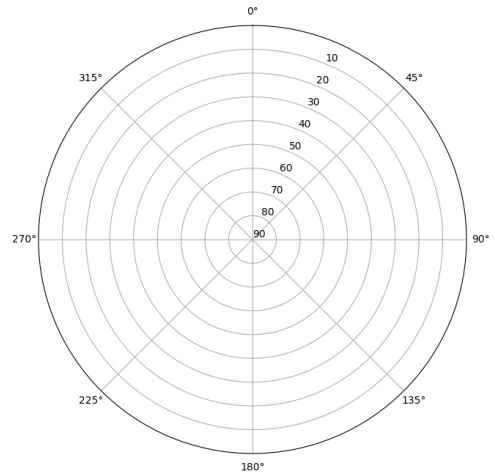
Señal-Ruido GAL E1 y E5

Skyplot for station TN01. Signal to Noise S1C Data file TN0100ESP_R_2023110.xtr



Data starts 2023 04 20 00:00:00

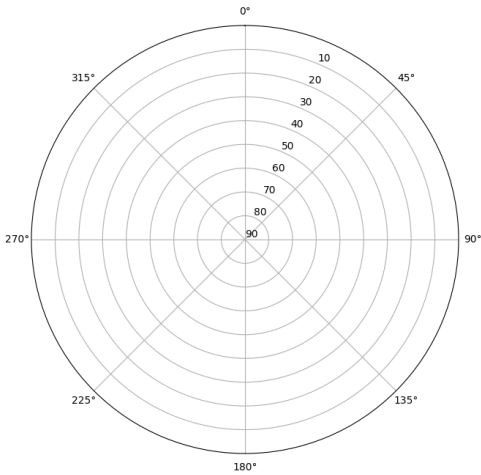
Skyplot for station TN01. Signal to Noise S5Q Data file TN0100ESP_R_2023110.xtr



Data starts 2023 04 20 00:00:00

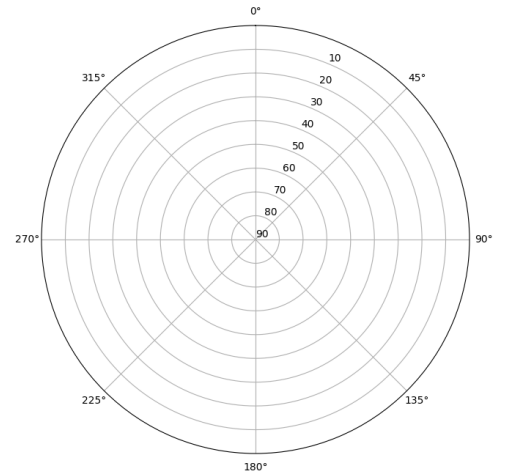
Multipath GAL E1 y E5

Skyplot for station TN01. Parameter M1C Data file TN0100ESP_R_2023110.xtr



Data starts 2023 04 20 00:00:00

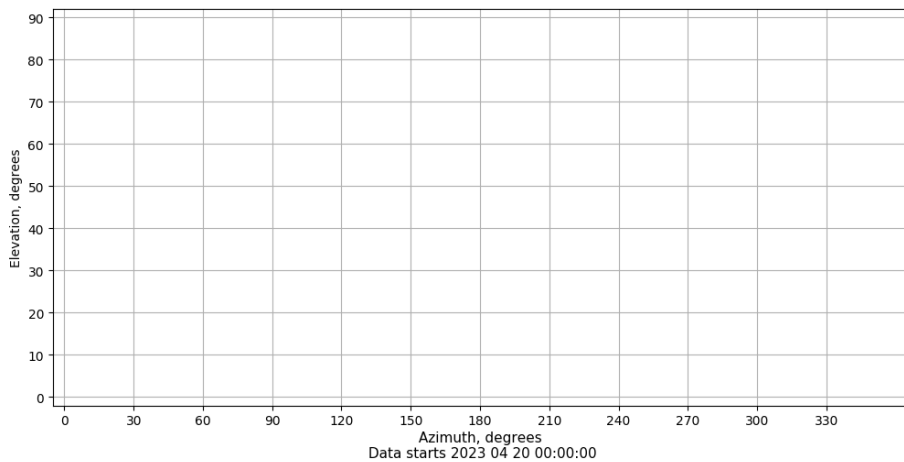
Skyplot for station TN01. Parameter M5Q Data file TN0100ESP_R_2023110.xtr



Data starts 2023 04 20 00:00:00

Azimut-Elevacion

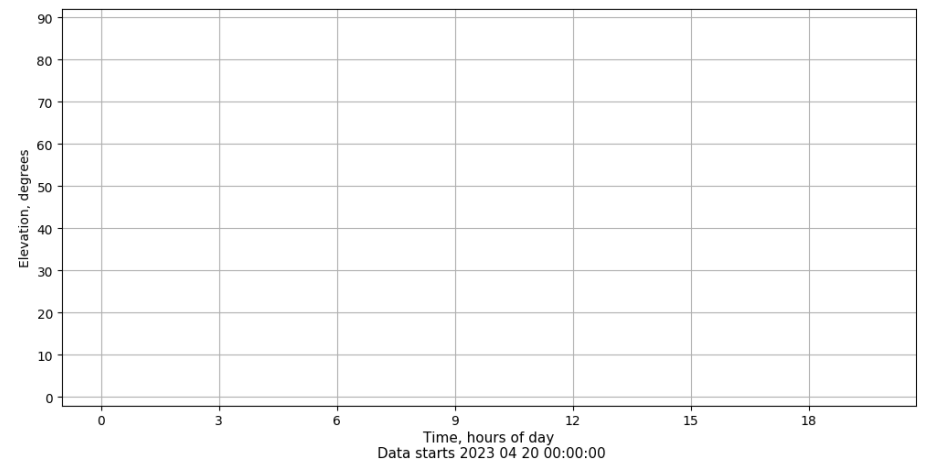
Azimuth-elevation plot for station TN01. Signal to Noise S1C Data file TN0100ESP_R_2023110.xtr



Data starts 2023 04 20 00:00:00

Tiempo-Elevacion

Time-elevation plot for station TN01. Signal to Noise S1C Data file TN0100ESP_R_2023110.xtr



Data starts 2023 04 20 00:00:00