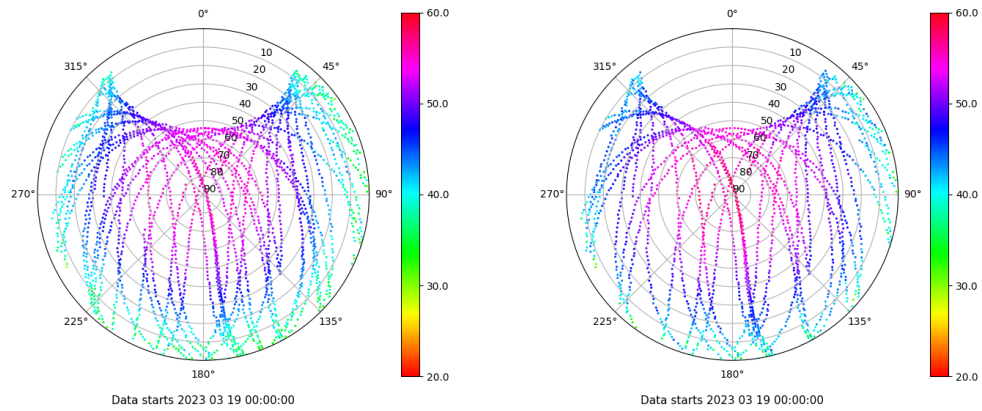


Control de calidad GNSS GPS diario

Estacion: TN01
 Fecha: 2023 03 19
 Dia del año: 078

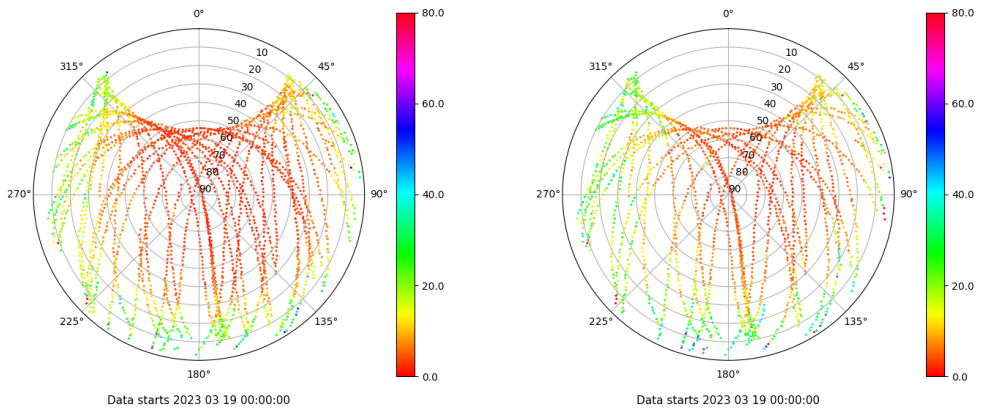
Señal-Ruido GPS L1 y L2

Skyplot for station TN01. Signal to Noise S1C Data file TN0100ESP_R_2023078.xtr Skyplot for station TN01. Signal to Noise S2S Data file TN0100ESP_R_2023078.xtr



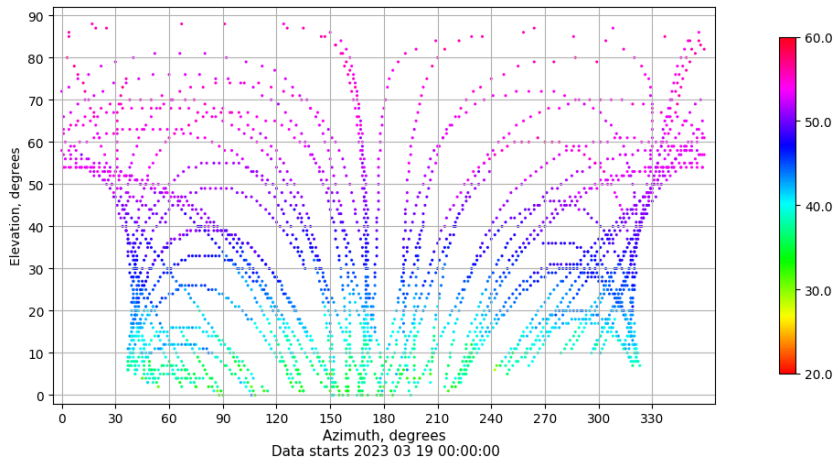
Multipath GPS L1 y L2

Skyplot for station TN01. Parameter M1C Data file TN0100ESP_R_2023078.xtr Skyplot for station TN01. Parameter M2S Data file TN0100ESP_R_2023078.xtr



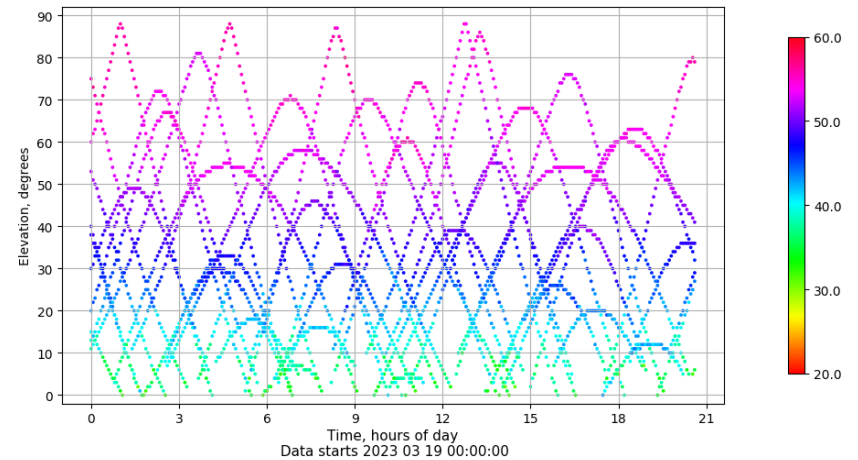
Azimuth-Elevacion

Azimuth-elevation plot for station TN01. Signal to Noise S1C Data file TN0100ESP_R_2023078.xtr



Tiempo-Elevacion

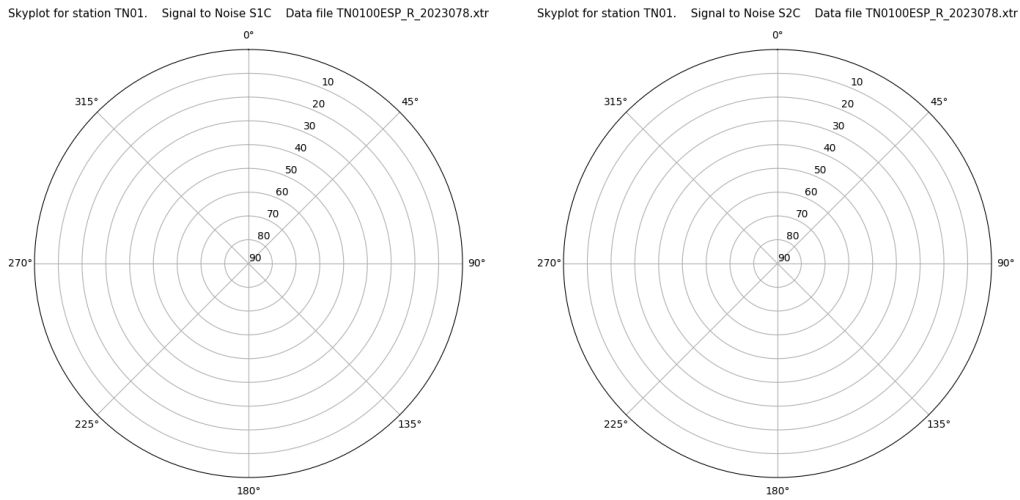
Time-elevation plot for station TN01. Signal to Noise S1C Data file TN0100ESP_R_2023078.xtr



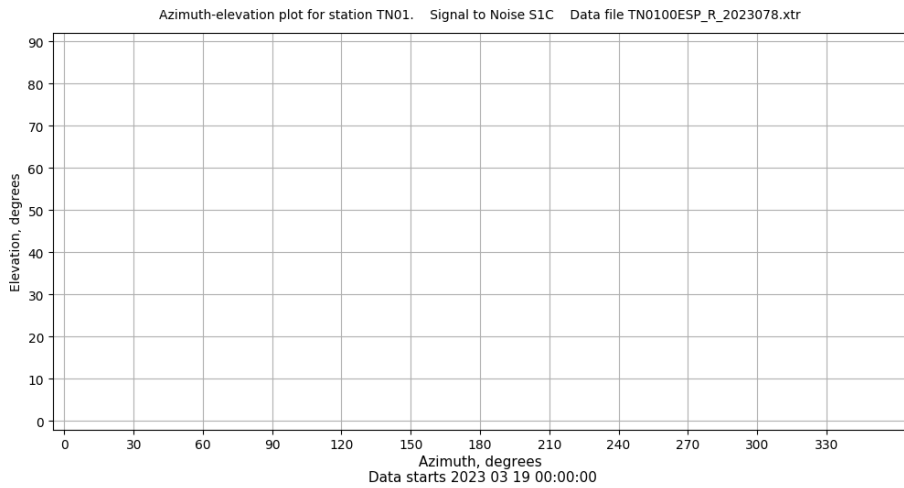
Control de calidad GNSS GLO diario

Estacion: TN01
 Fecha: 2023 03 19
 Dia del año: 078

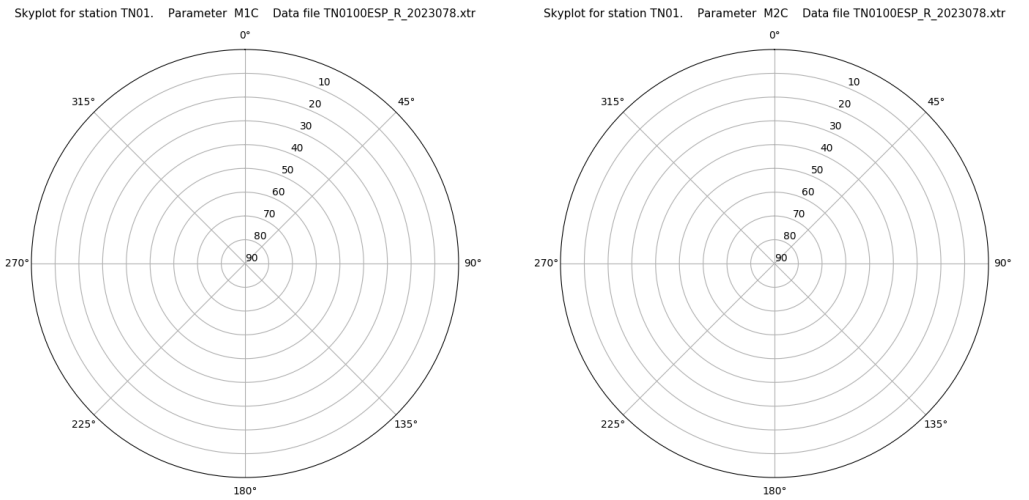
Señal-Ruido GLO L1 y L2



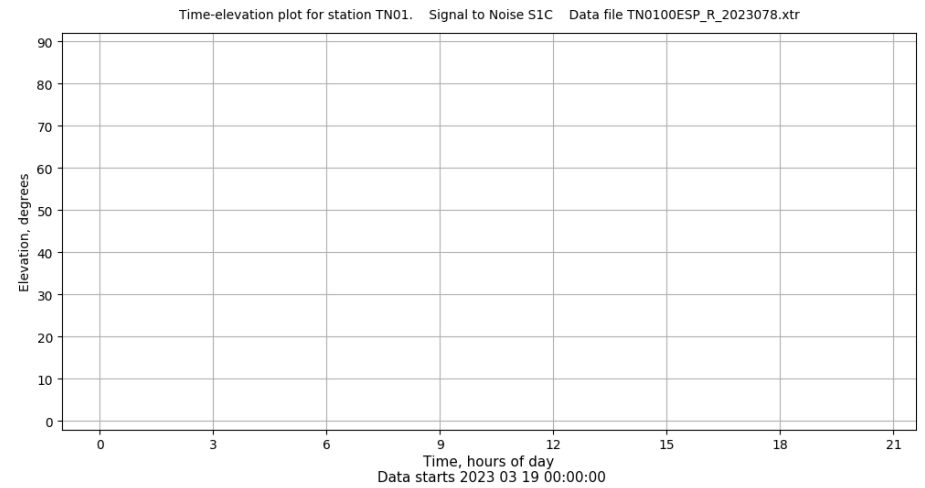
Azimut-Elevacion



Multipath GLO L1 y L2



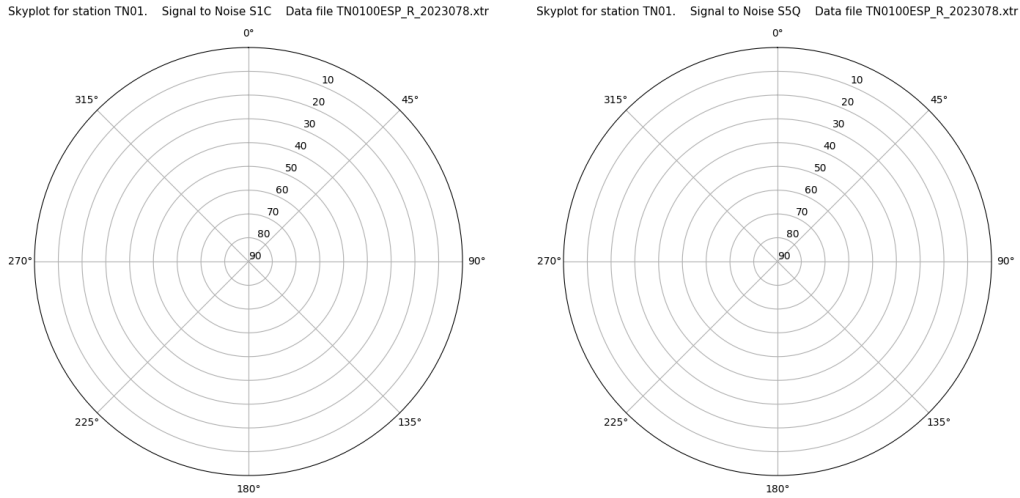
Tiempo-Elevacion



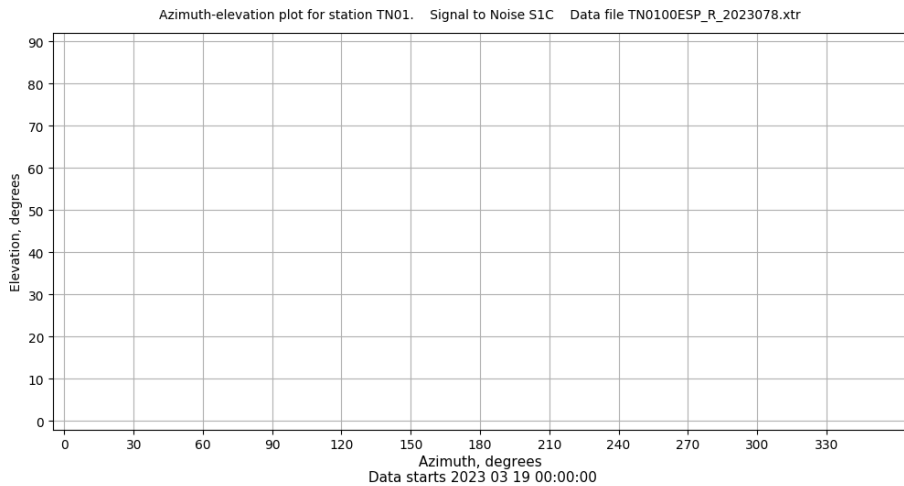
Control de calidad GNSS GAL diario

Estacion: TN01
 Fecha: 2023 03 19
 Dia del año: 078

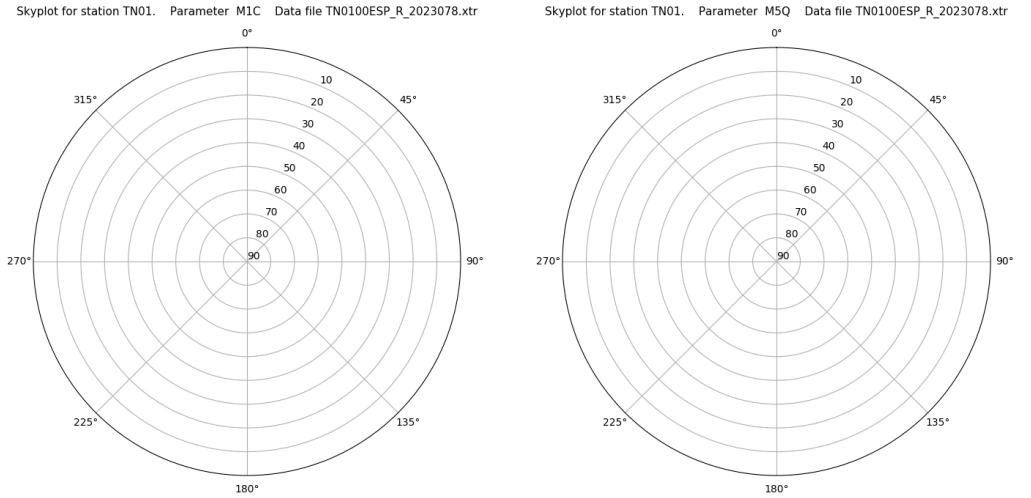
Señal-Ruido GAL E1 y E5



Azimut-Elevacion



Multipath GAL E1 y E5



Tiempo-Elevacion

