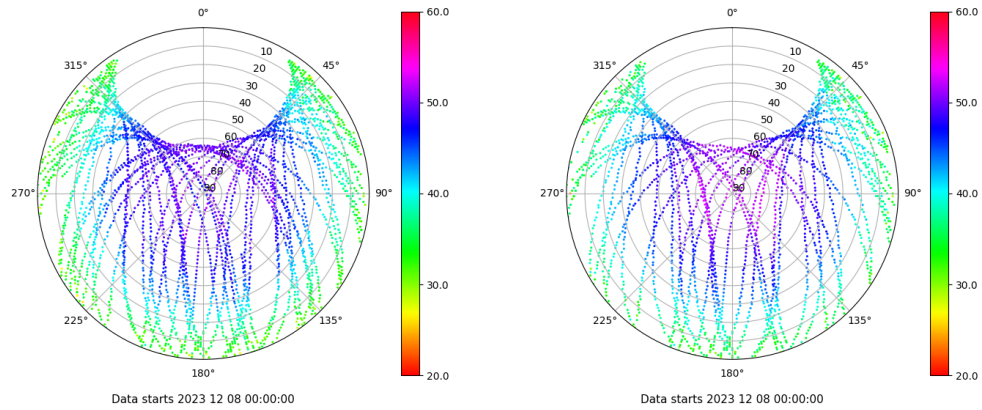


Control de calidad GNSS GPS diario

Estacion: TAR2
 Fecha: 2023 12 08
 Dia del año: 342

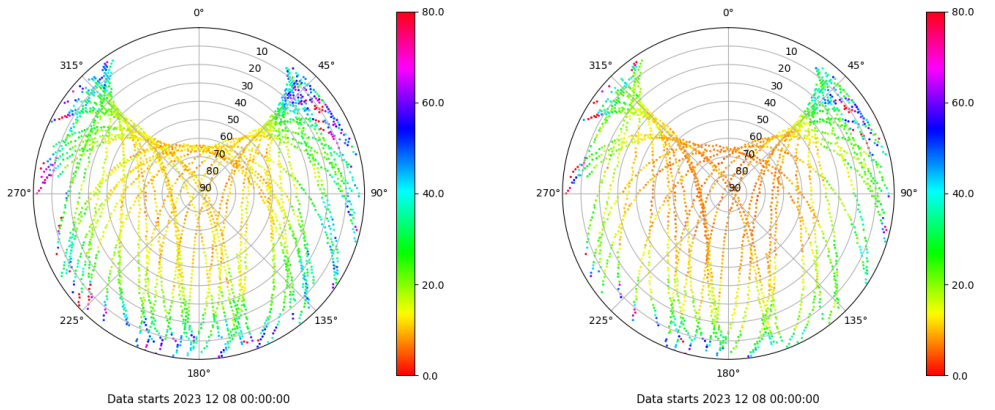
Señal-Ruido GPS L1 y L2

Skyplot for station TAR2. Signal to Noise S1C Data file TAR200ESP_R_2023342.xtr Skyplot for station TAR2. Signal to Noise S2X Data file TAR200ESP_R_2023342.xtr



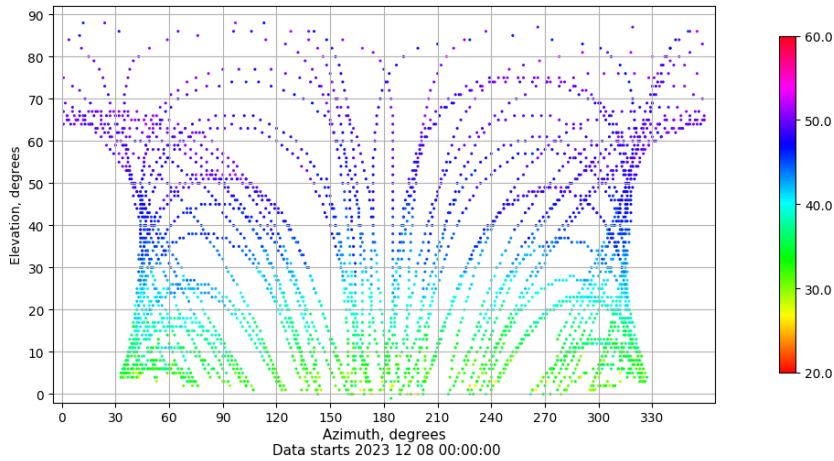
Multipath GPS L1 y L2

Skyplot for station TAR2. Parameter M1C Data file TAR200ESP_R_2023342.xtr Skyplot for station TAR2. Parameter M2X Data file TAR200ESP_R_2023342.xtr



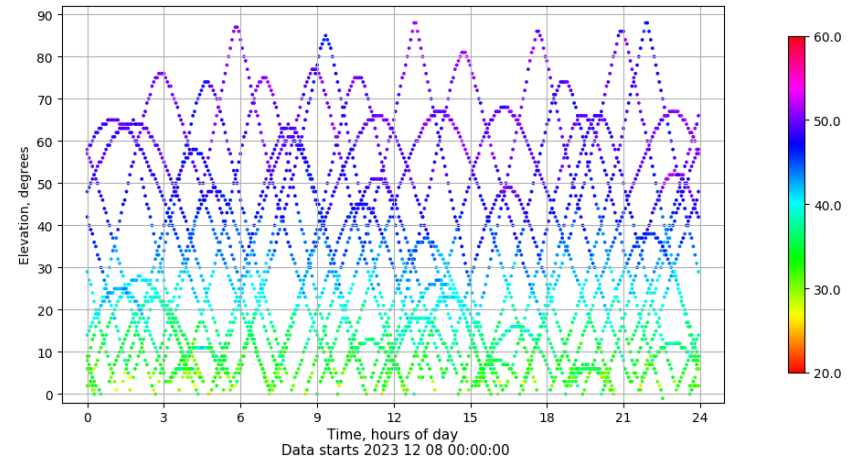
Azimuth-Elevacion

Azimuth-elevation plot for station TAR2. Signal to Noise S1C Data file TAR200ESP_R_2023342.xtr



Tiempo-Elevacion

Time-elevation plot for station TAR2. Signal to Noise S1C Data file TAR200ESP_R_2023342.xtr

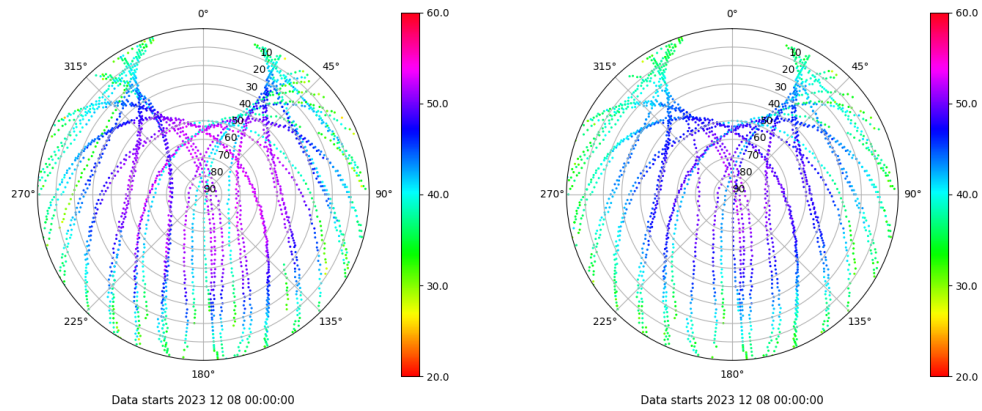


Control de calidad GNSS GLO diario

Estacion: TAR2
 Fecha: 2023 12 08
 Dia del año: 342

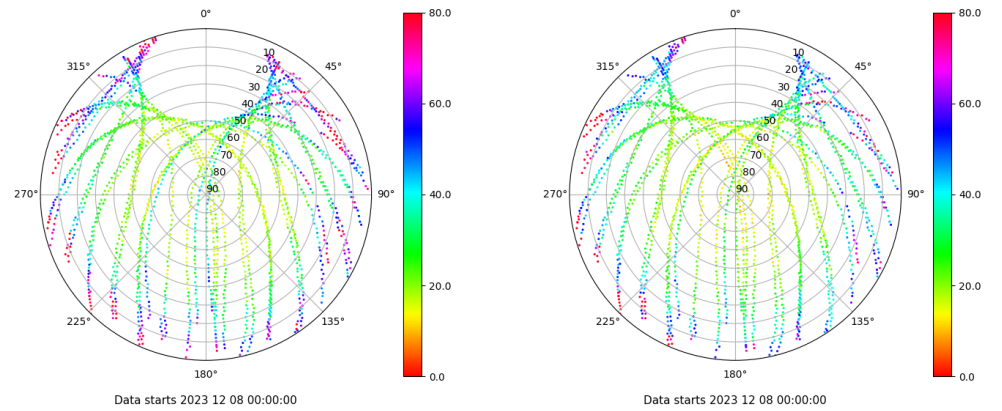
Señal-Ruido GLO L1 y L2

Skyplot for station TAR2. Signal to Noise S1C Data file TAR200ESP_R_2023342.xtr Skyplot for station TAR2. Signal to Noise S2C Data file TAR200ESP_R_2023342.xtr



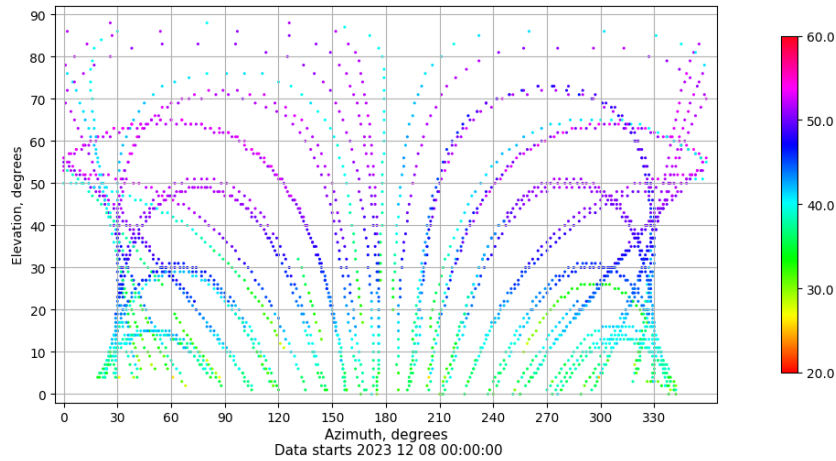
Multipath GLO L1 y L2

Skyplot for station TAR2. Parameter M1C Data file TAR200ESP_R_2023342.xtr Skyplot for station TAR2. Parameter M2C Data file TAR200ESP_R_2023342.xtr



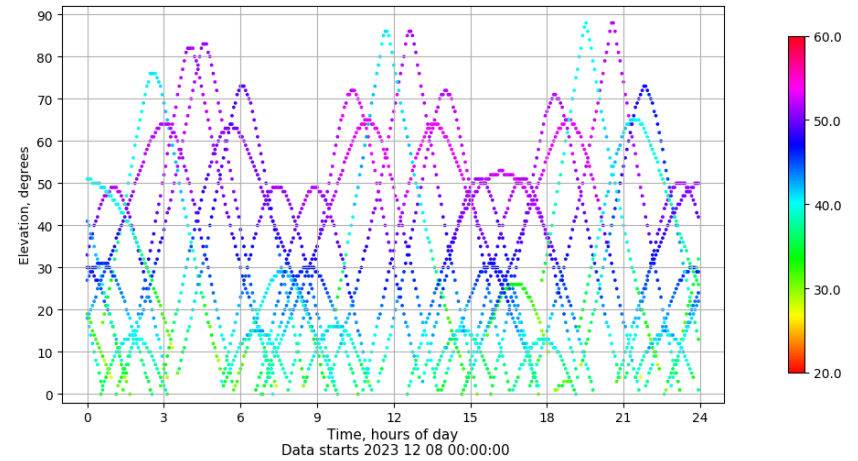
Azimut-Elevacion

Azimuth-elevation plot for station TAR2. Signal to Noise S1C Data file TAR200ESP_R_2023342.xtr



Tiempo-Elevacion

Time-elevation plot for station TAR2. Signal to Noise S1C Data file TAR200ESP_R_2023342.xtr

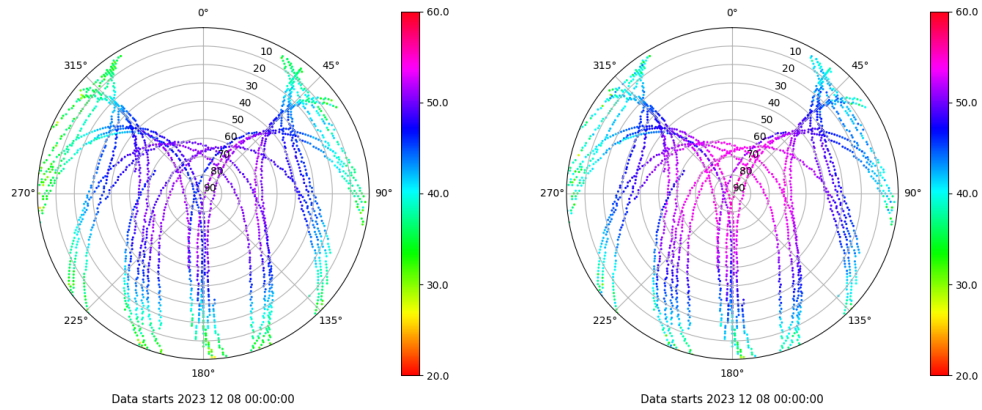


Control de calidad GNSS GAL diario

Estacion: TAR2
 Fecha: 2023 12 08
 Dia del año: 342

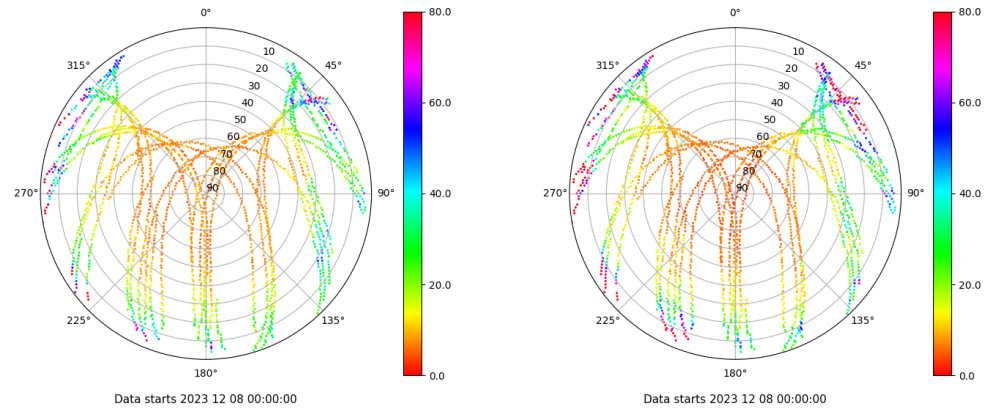
Señal-Ruido GAL E1 y E5

Skyplot for station TAR2. Signal to Noise S1X Data file TAR200ESP_R_2023342.xtr Skyplot for station TAR2. Signal to Noise S5X Data file TAR200ESP_R_2023342.xtr



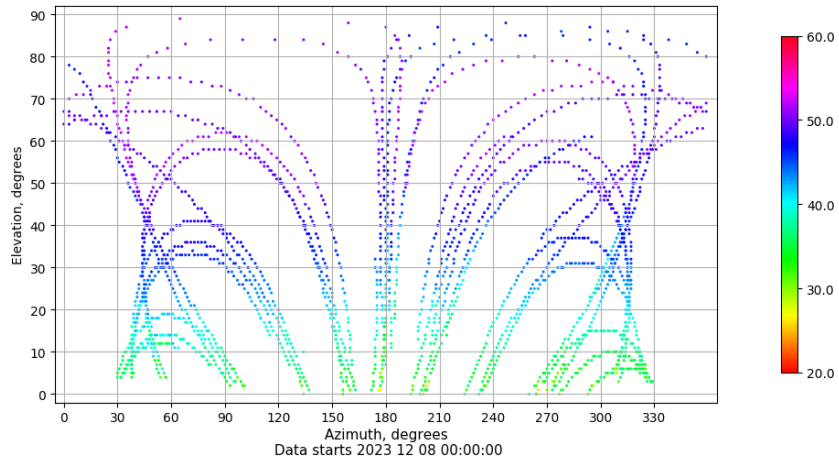
Multipath GAL E1 y E5

Skyplot for station TAR2. Parameter M1X Data file TAR200ESP_R_2023342.xtr Skyplot for station TAR2. Parameter M5X Data file TAR200ESP_R_2023342.xtr



Azimuth-Elevacion

Azimuth-elevation plot for station TAR2. Signal to Noise S1X Data file TAR200ESP_R_2023342.xtr



Tiempo-Elevacion

Time-elevation plot for station TAR2. Signal to Noise S1X Data file TAR200ESP_R_2023342.xtr

