

# Control de calidad GNSS GPS diario

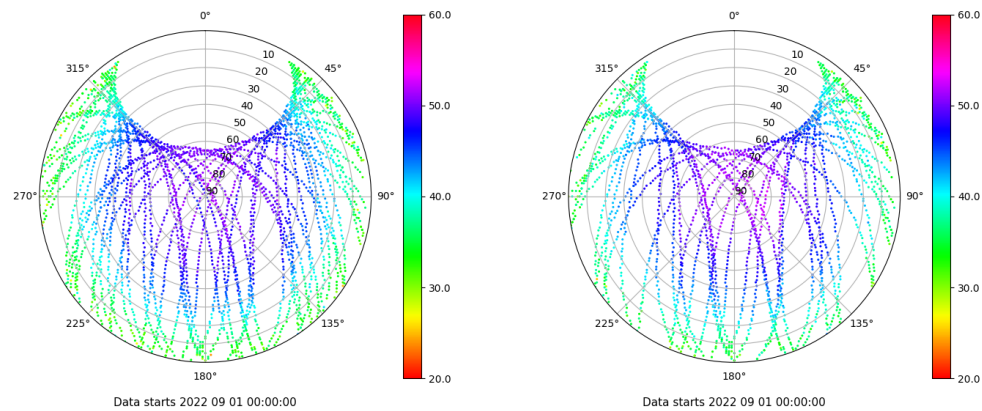
Estacion: TAR2

Fecha: 2022 09 01

Día del año: 244

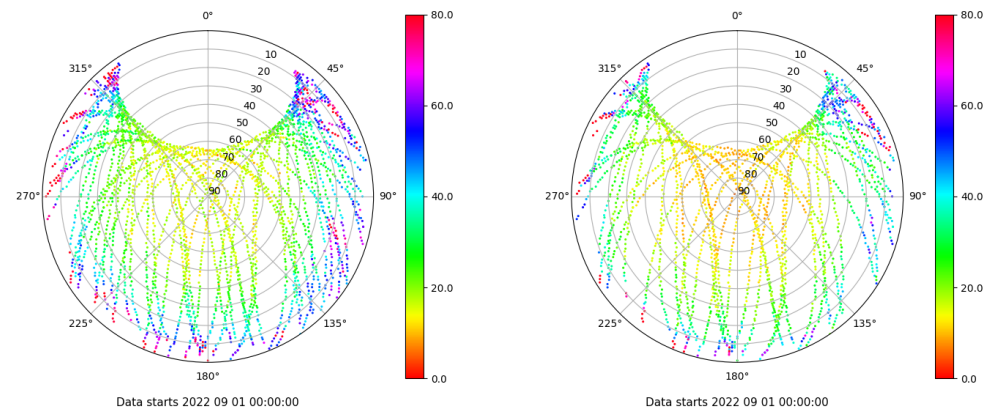
## Señal-Ruido GPS L1 y L2

Skyplot for station TAR2. Signal to Noise S1C Data file TAR200ESP\_R\_2022244.xtr Skyplot for station TAR2. Signal to Noise S2X Data file TAR200ESP\_R\_2022244.xtr



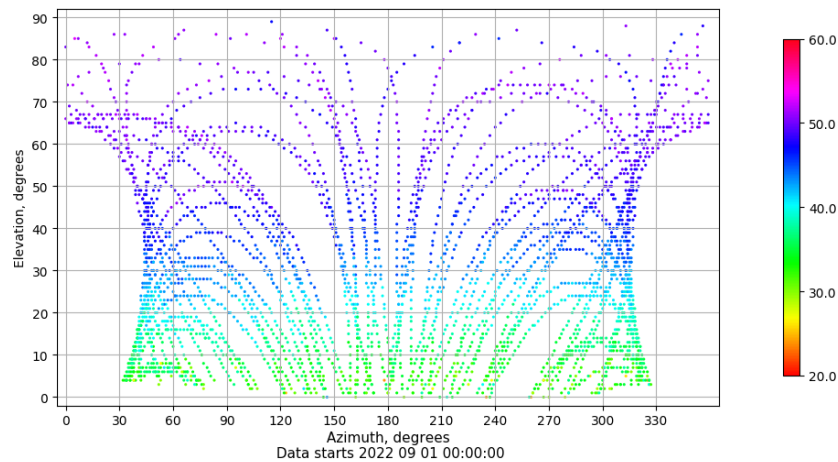
## Multipath GPS L1 y L2

Skyplot for station TAR2. Parameter M1C Data file TAR200ESP\_R\_2022244.xtr Skyplot for station TAR2. Parameter M2X Data file TAR200ESP\_R\_2022244.xtr



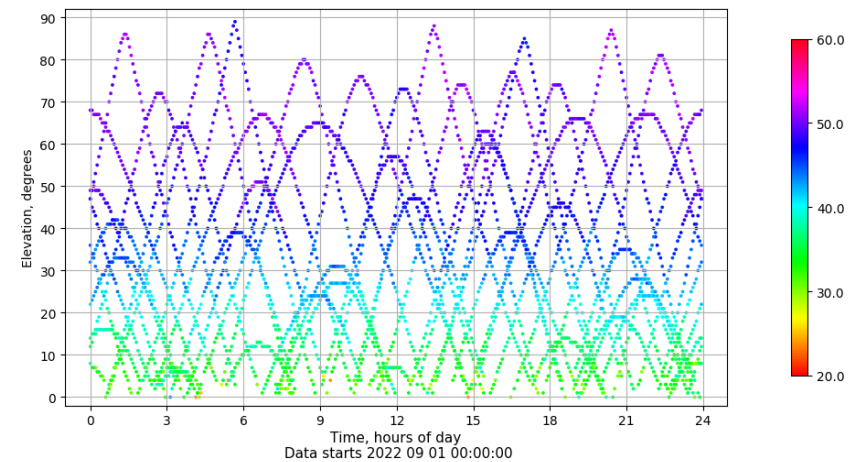
## Azimut-Elevacion

Azimuth-elevation plot for station TAR2. Signal to Noise S1C Data file TAR200ESP\_R\_2022244.xtr



## Tiempo-Elevacion

Time-elevation plot for station TAR2. Signal to Noise S1C Data file TAR200ESP\_R\_2022244.xtr



# Control de calidad GNSS GLO diario

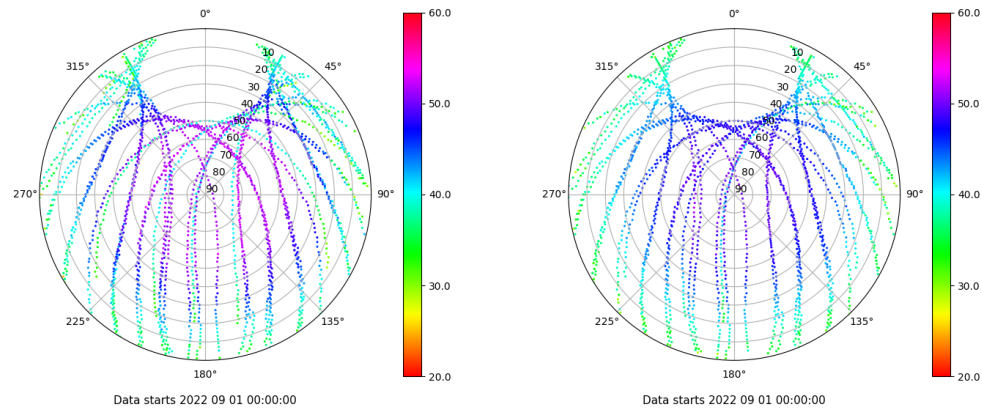
Estacion: TAR2

Fecha: 2022 09 01

Dia del año: 244

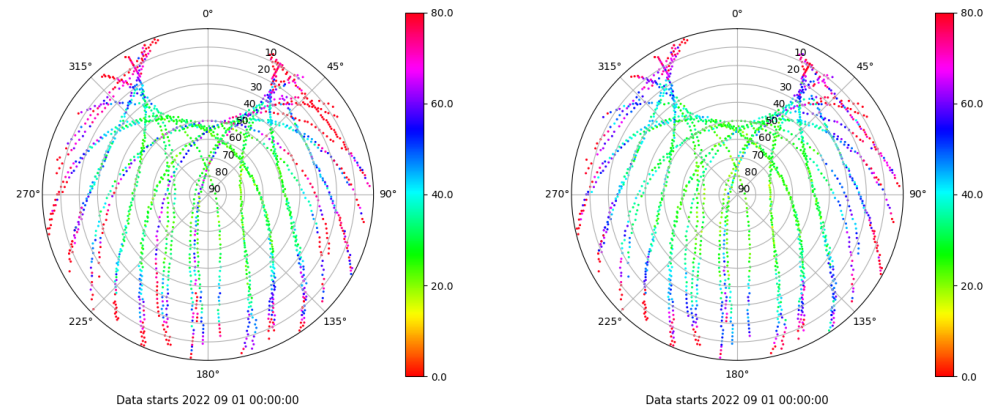
## Señal-Ruido GLO L1 y L2

Skyplot for station TAR2. Signal to Noise S1C Data file TAR200ESP\_R\_2022244.xtr Skyplot for station TAR2. Signal to Noise S2C Data file TAR200ESP\_R\_2022244.xtr



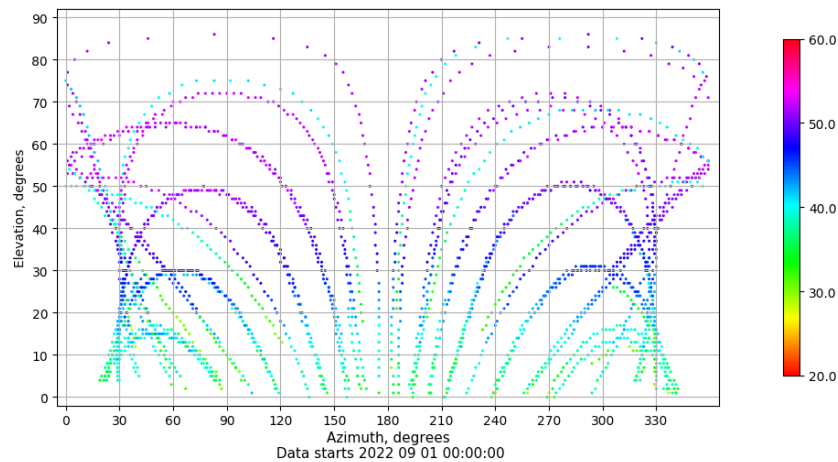
## Multipath GLO L1 y L2

Skyplot for station TAR2. Parameter M1C Data file TAR200ESP\_R\_2022244.xtr Skyplot for station TAR2. Parameter M2C Data file TAR200ESP\_R\_2022244.xtr



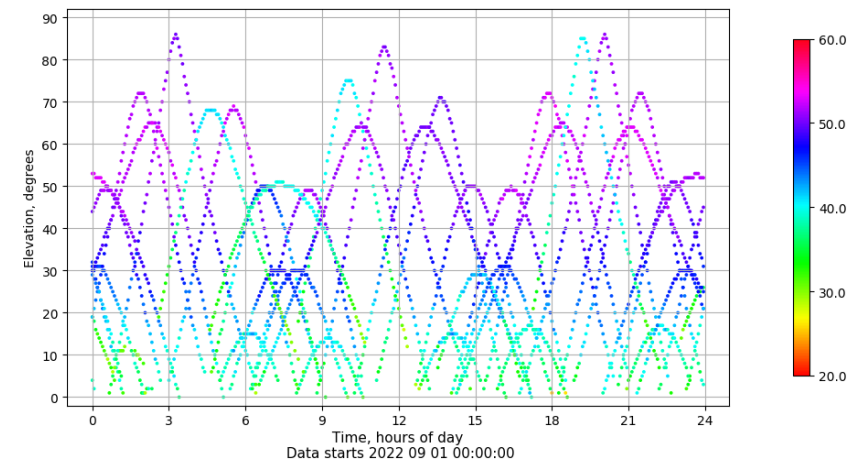
## Azimut-Elevacion

Azimuth-elevation plot for station TAR2. Signal to Noise S1C Data file TAR200ESP\_R\_2022244.xtr



## Tiempo-Elevacion

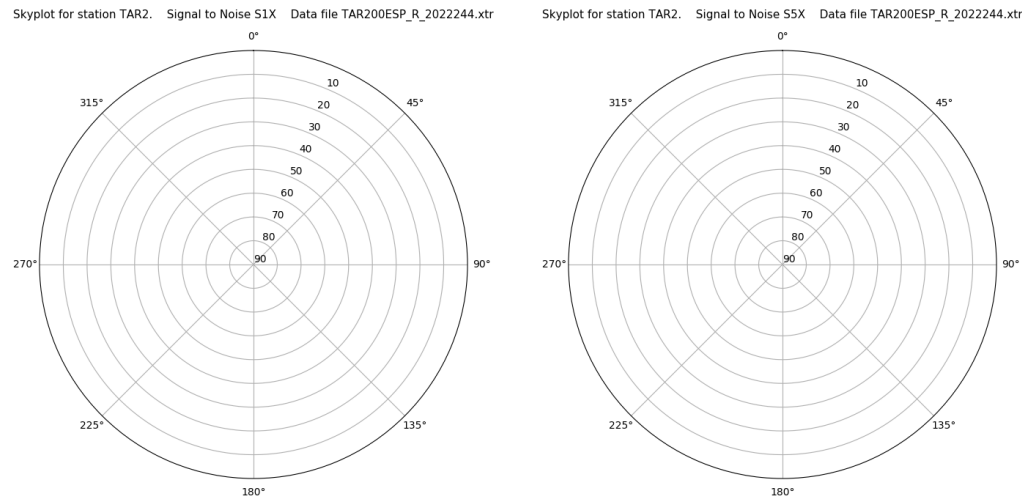
Time-elevation plot for station TAR2. Signal to Noise S1C Data file TAR200ESP\_R\_2022244.xtr



# Control de calidad GNSS GAL diario

Estacion: TAR2  
Fecha: 2022 09 01  
Dia del año: 244

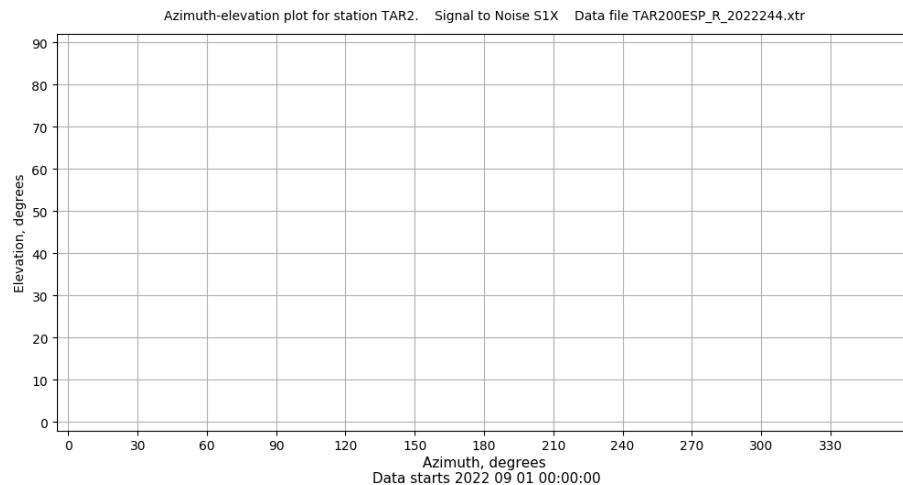
## Señal-Ruido GAL E1 y E5



Data starts 2022 09 01 00:00:00

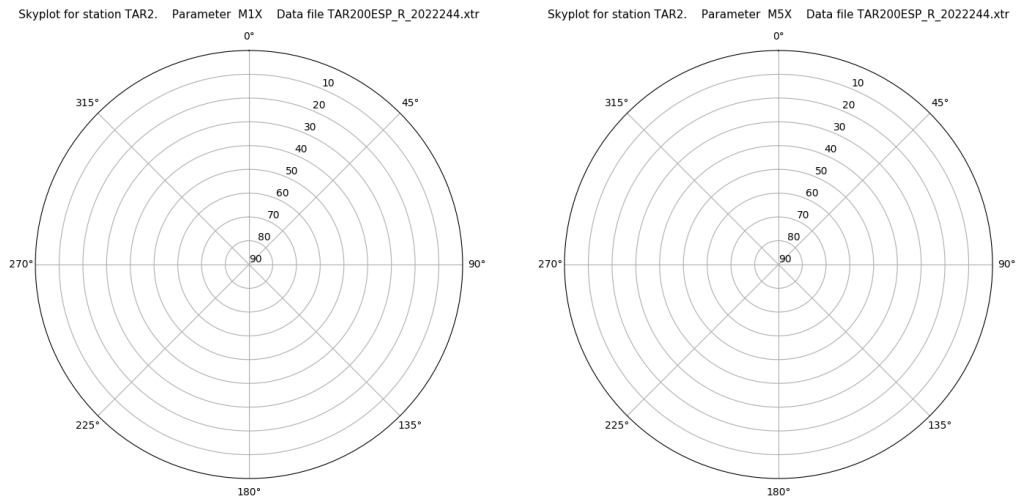
Data starts 2022 09 01 00:00:00

## Azimut-Elevacion



Data starts 2022 09 01 00:00:00

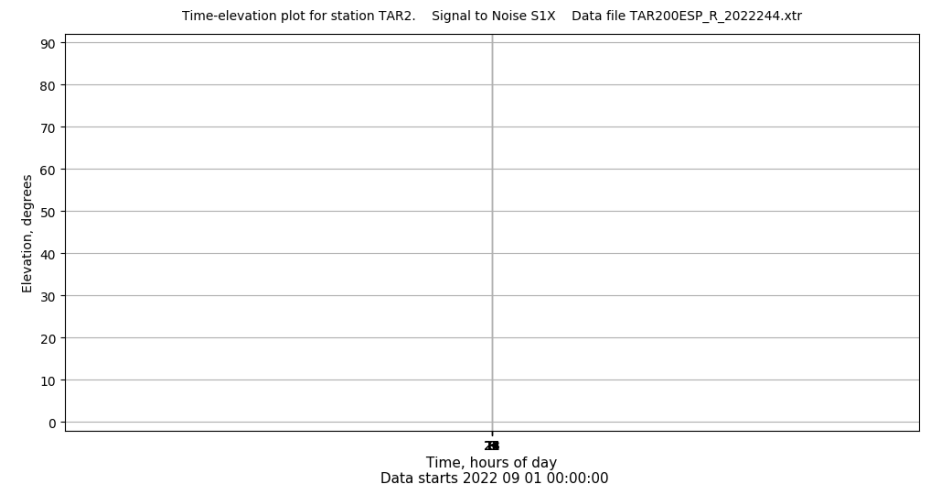
## Multipath GAL E1 y E5



Data starts 2022 09 01 00:00:00

Data starts 2022 09 01 00:00:00

## Tiempo-Elevacion



Time, hours of day  
Data starts 2022 09 01 00:00:00