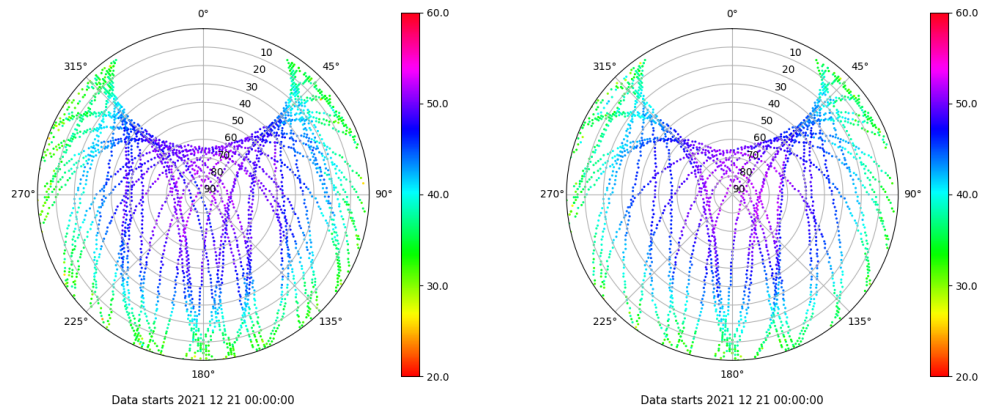


# Control de calidad GNSS GPS diario

Estacion: TAR2  
 Fecha: 2021 12 21  
 Dia del año: 355

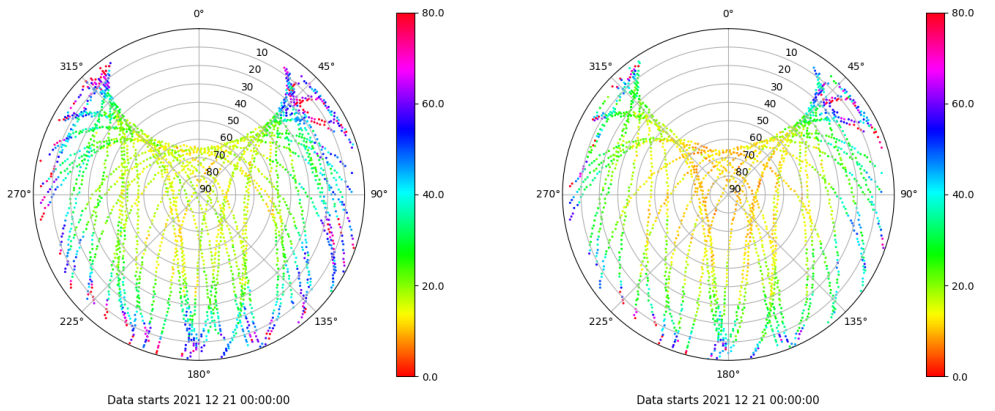
## Señal-Ruido GPS L1 y L2

Skyplot for station TAR2. Signal to Noise S1C Data file TAR200ESP\_R\_2021355.xtr Skyplot for station TAR2. Signal to Noise S2X Data file TAR200ESP\_R\_2021355.xtr



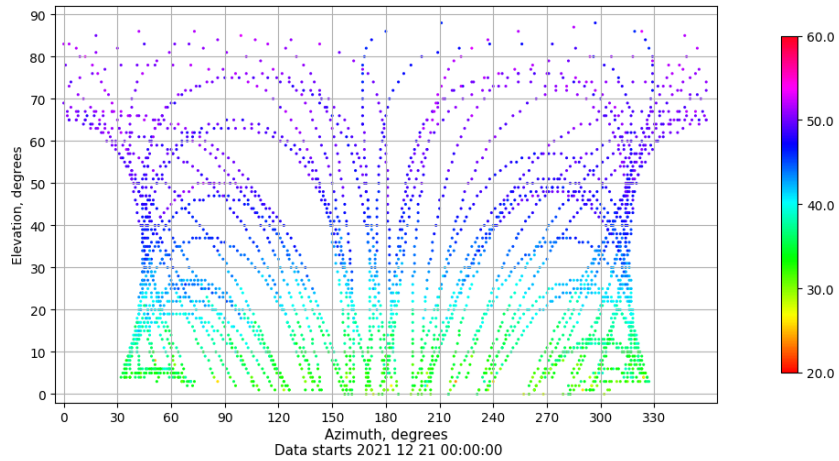
## Multipath GPS L1 y L2

Skyplot for station TAR2. Parameter M1C Data file TAR200ESP\_R\_2021355.xtr Skyplot for station TAR2. Parameter M2X Data file TAR200ESP\_R\_2021355.xtr



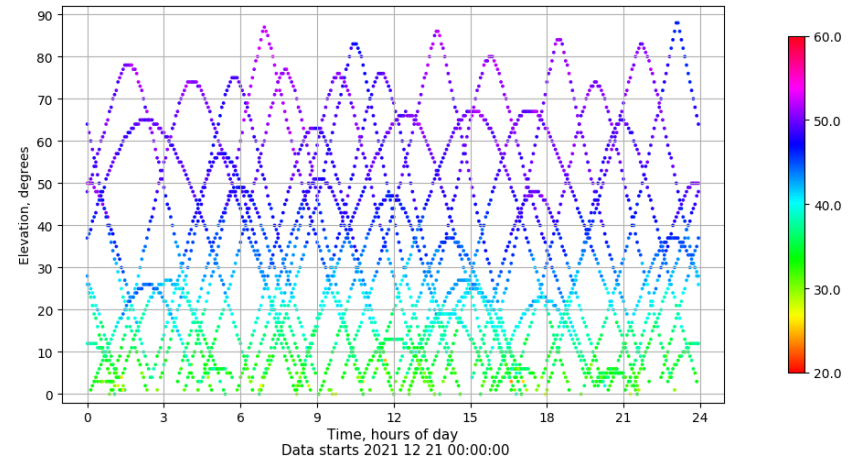
## Azimut-Elevacion

Azimuth-elevation plot for station TAR2. Signal to Noise S1C Data file TAR200ESP\_R\_2021355.xtr



## Tiempo-Elevacion

Time-elevation plot for station TAR2. Signal to Noise S1C Data file TAR200ESP\_R\_2021355.xtr

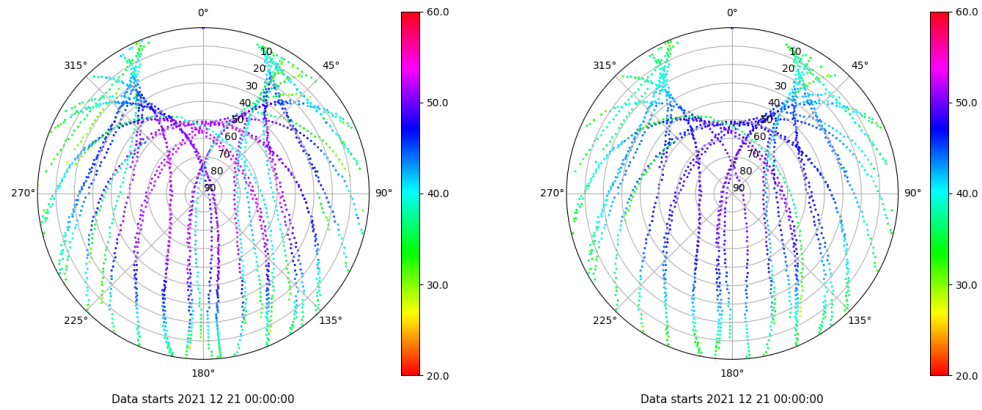


# Control de calidad GNSS GLO diario

Estacion: TAR2  
 Fecha: 2021 12 21  
 Dia del año: 355

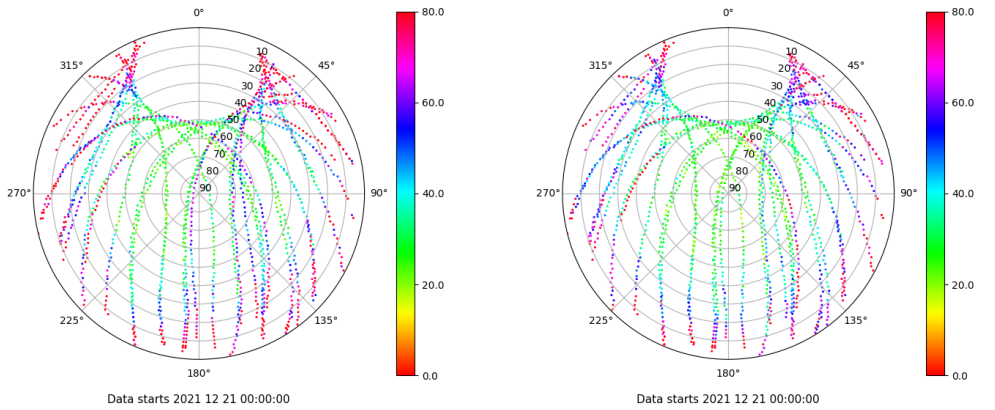
## Señal-Ruido GLO L1 y L2

Skyplot for station TAR2. Signal to Noise S1C Data file TAR200ESP\_R\_2021355.xtr Skyplot for station TAR2. Signal to Noise S2C Data file TAR200ESP\_R\_2021355.xtr



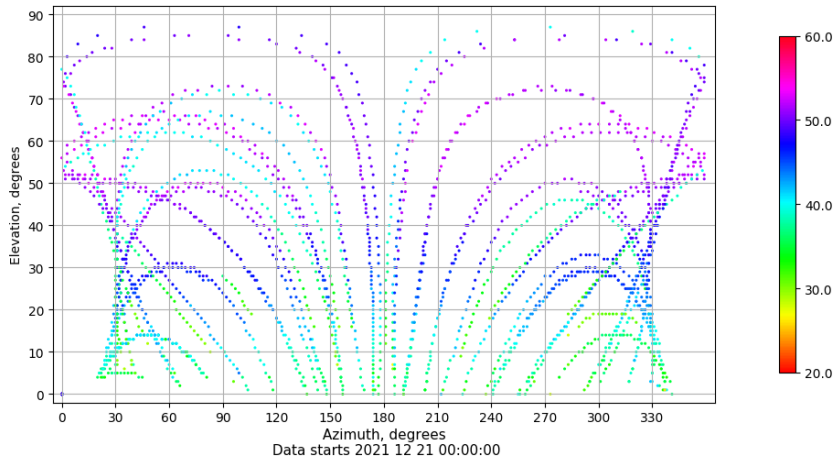
## Multipath GLO L1 y L2

Skyplot for station TAR2. Parameter M1C Data file TAR200ESP\_R\_2021355.xtr Skyplot for station TAR2. Parameter M2C Data file TAR200ESP\_R\_2021355.xtr



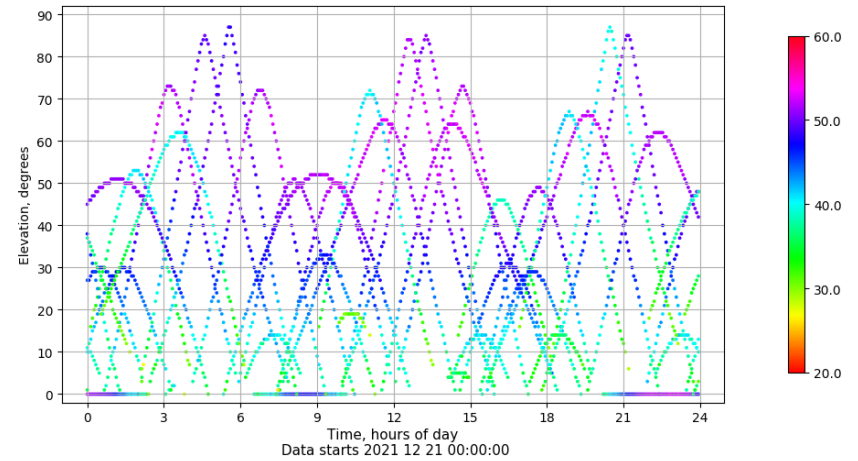
## Azimut-Elevacion

Azimuth-elevation plot for station TAR2. Signal to Noise S1C Data file TAR200ESP\_R\_2021355.xtr



## Tiempo-Elevacion

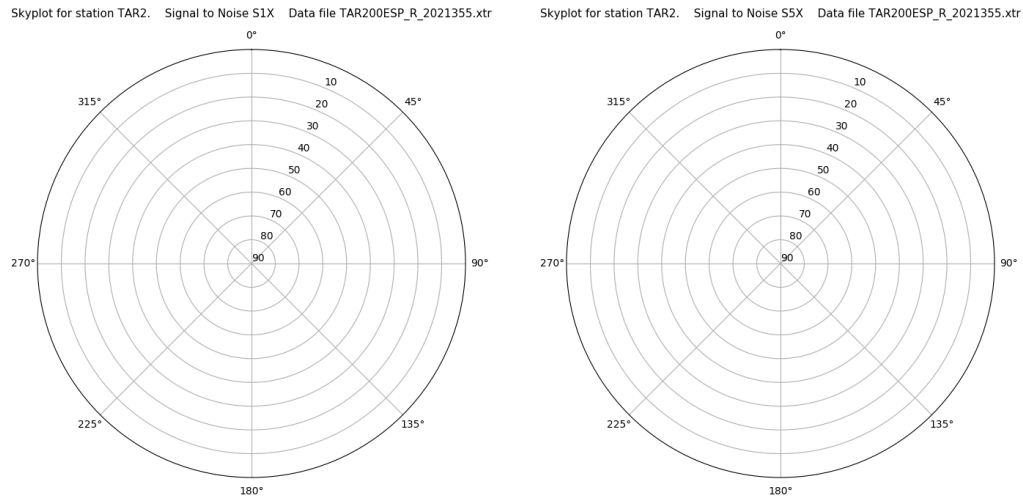
Time-elevation plot for station TAR2. Signal to Noise S1C Data file TAR200ESP\_R\_2021355.xtr



# Control de calidad GNSS GAL diario

Estacion: TAR2  
 Fecha: 2021 12 21  
 Dia del año: 355

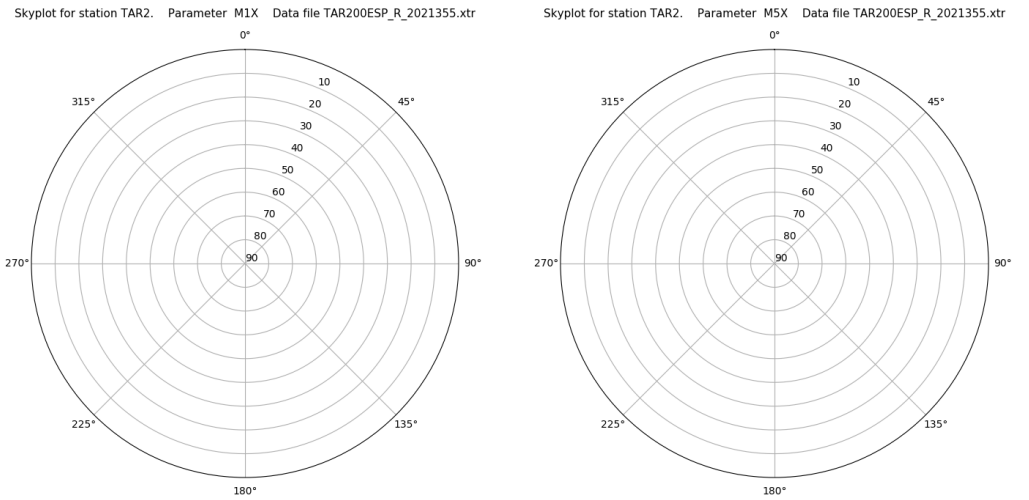
## Señal-Ruido GAL E1 y E5



Data starts 2021 12 21 00:00:00

Data starts 2021 12 21 00:00:00

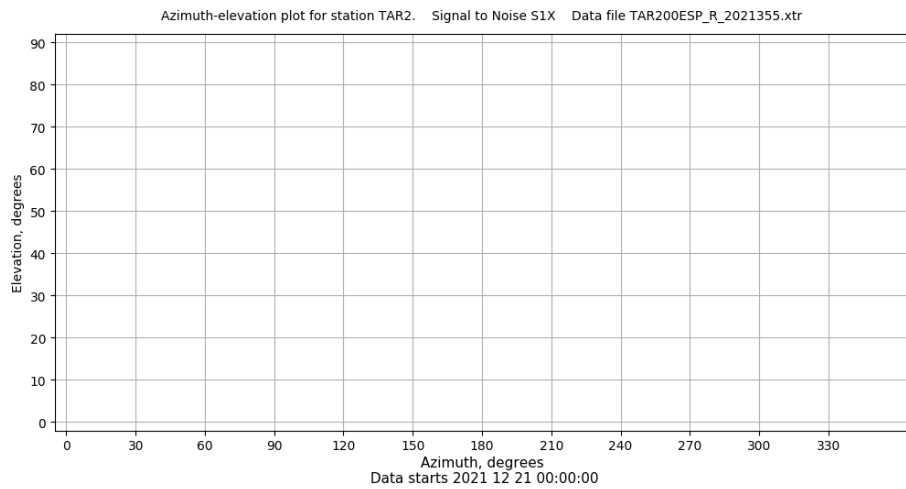
## Multipath GAL E1 y E5



Data starts 2021 12 21 00:00:00

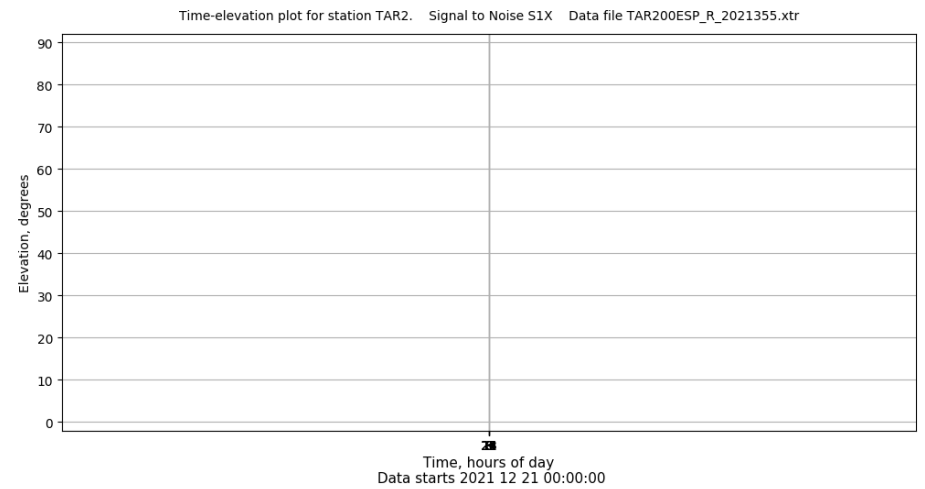
Data starts 2021 12 21 00:00:00

## Azimut-Elevacion



Data starts 2021 12 21 00:00:00

## Tiempo-Elevacion



Data starts 2021 12 21 00:00:00