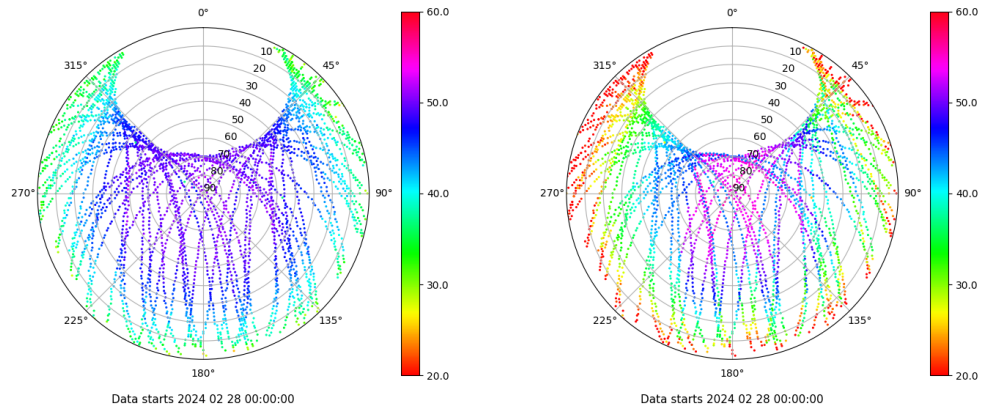


Control de calidad GNSS GPS diario

Estacion: TALV
 Fecha: 2024 02 28
 Dia del año: 059

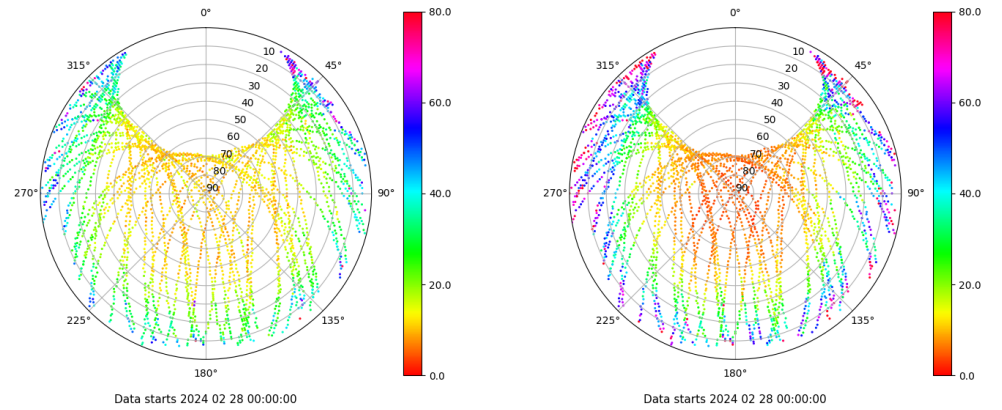
Señal-Ruido GPS L1 y L2

Skyplot for station TALV. Signal to Noise S1C Data file TALV00ESP_R_2024059.xtr Skyplot for station TALV. Signal to Noise S2W Data file TALV00ESP_R_2024059.xtr



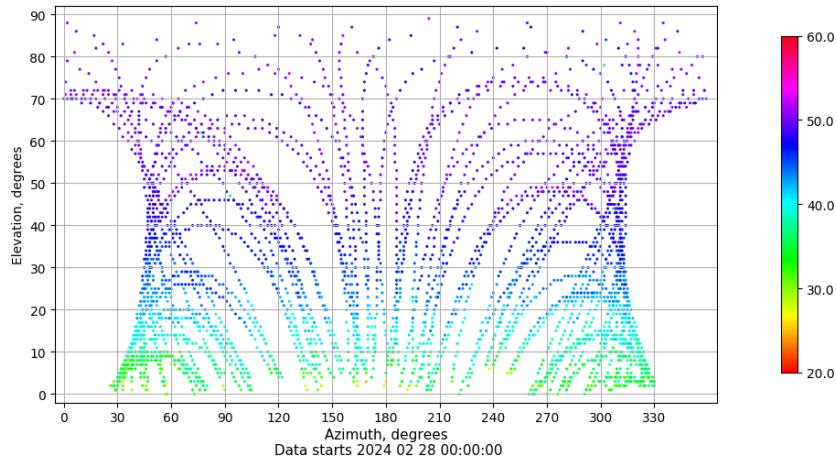
Multipath GPS L1 y L2

Skyplot for station TALV. Parameter M1C Data file TALV00ESP_R_2024059.xtr Skyplot for station TALV. Parameter M2W Data file TALV00ESP_R_2024059.xtr



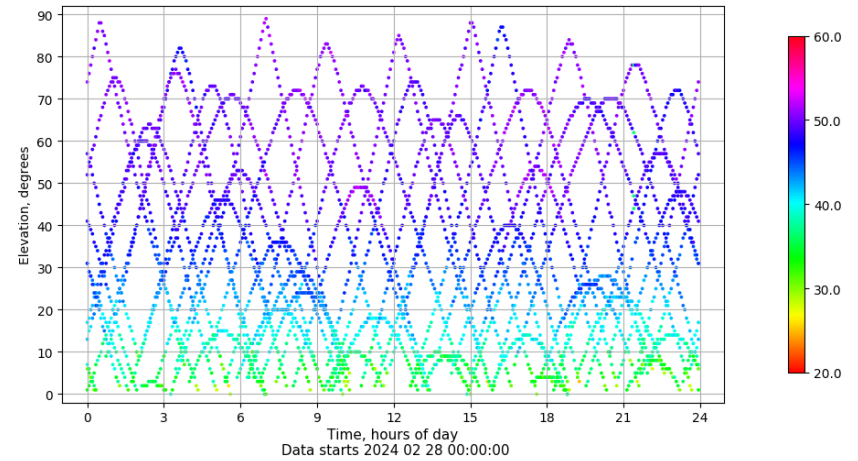
Azimut-Elevacion

Azimuth-elevation plot for station TALV. Signal to Noise S1C Data file TALV00ESP_R_2024059.xtr



Tiempo-Elevacion

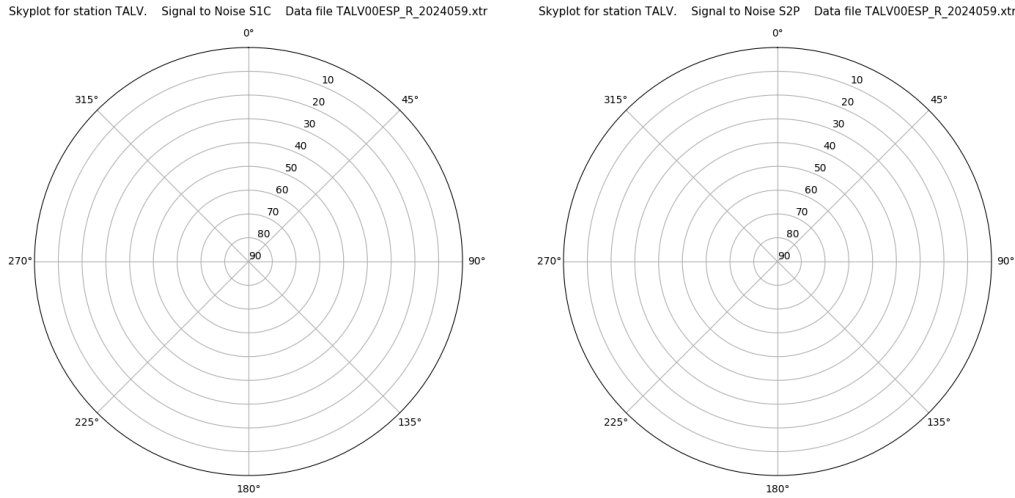
Time-elevation plot for station TALV. Signal to Noise S1C Data file TALV00ESP_R_2024059.xtr



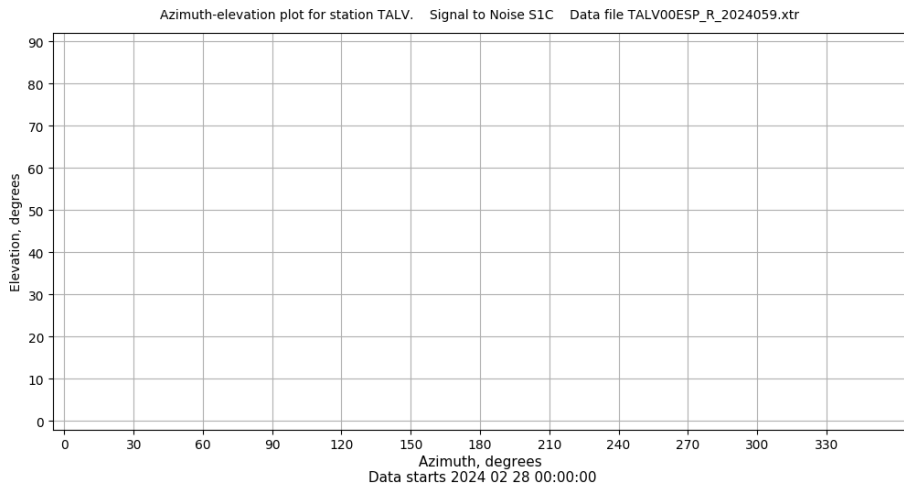
Control de calidad GNSS GLO diario

Estacion: TALV
 Fecha: 2024 02 28
 Dia del año: 059

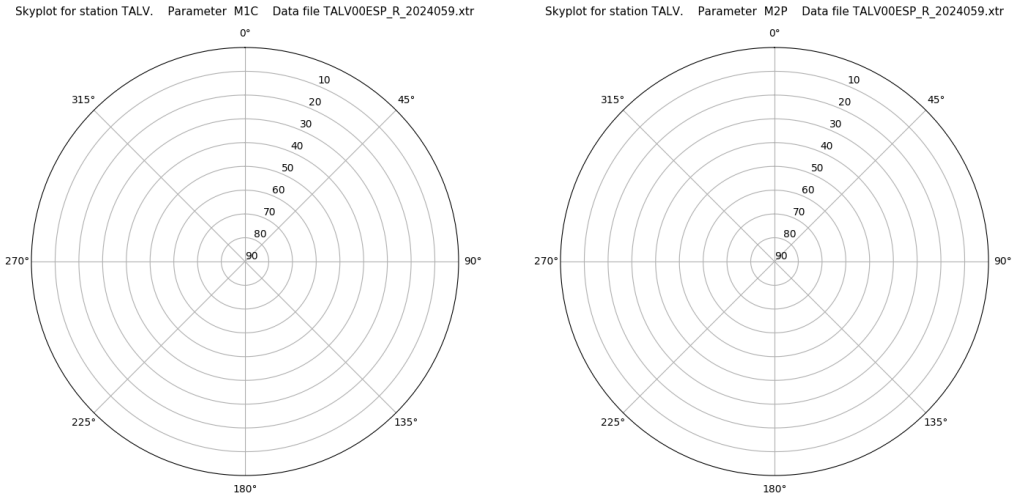
Señal-Ruido GLO L1 y L2



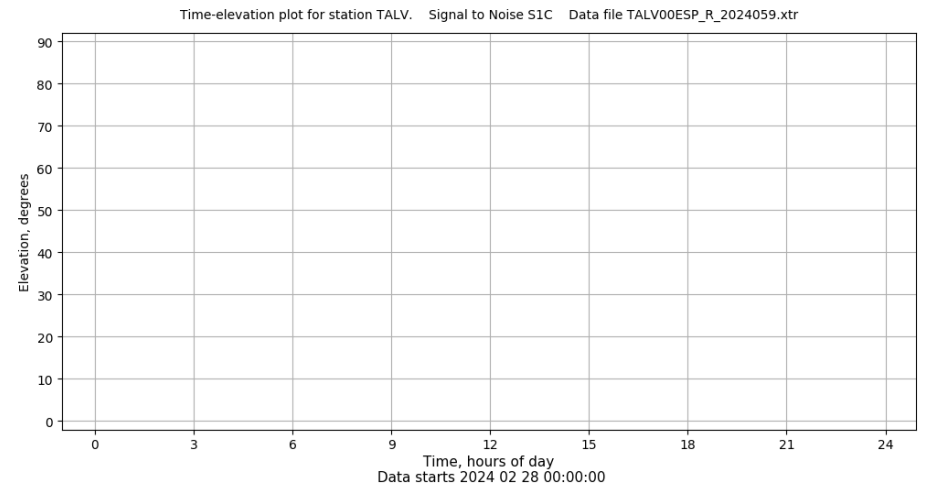
Azimut-Elevacion



Multipath GLO L1 y L2



Tiempo-Elevacion

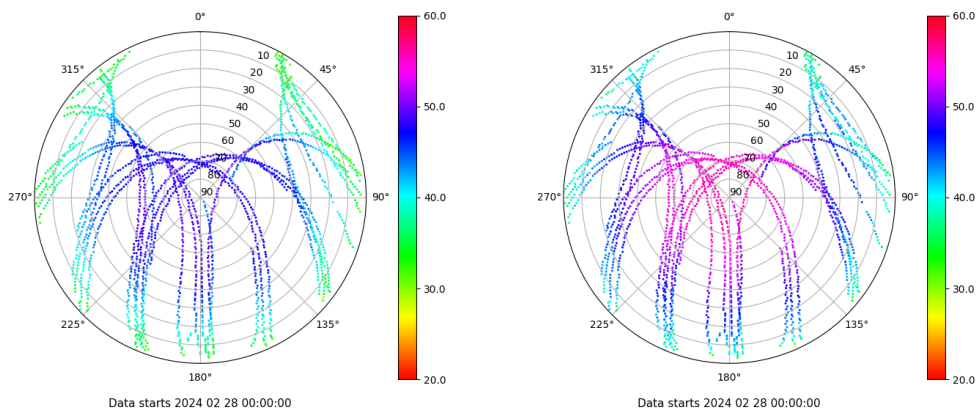


Control de calidad GNSS GAL diario

Estacion: TALV
 Fecha: 2024 02 28
 Dia del año: 059

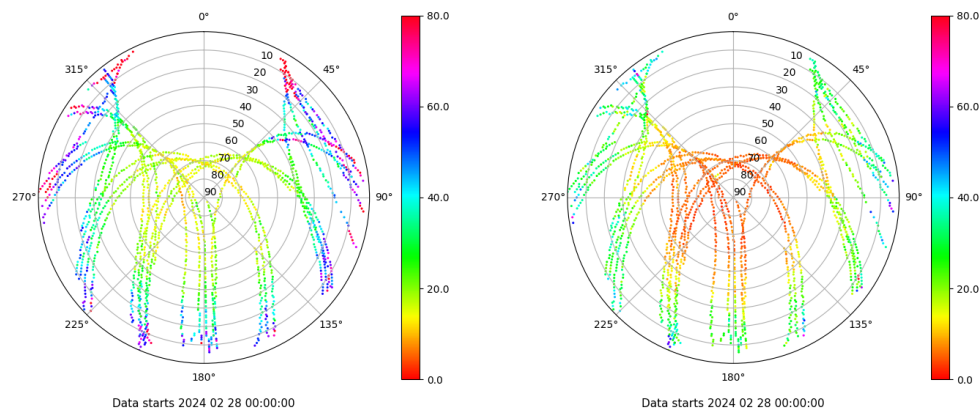
Señal-Ruido GAL E1 y E5

Skyplot for station TALV. Signal to Noise S1X Data file TALV00ESP_R_2024059.xtr Skyplot for station TALV. Signal to Noise S5X Data file TALV00ESP_R_2024059.xtr



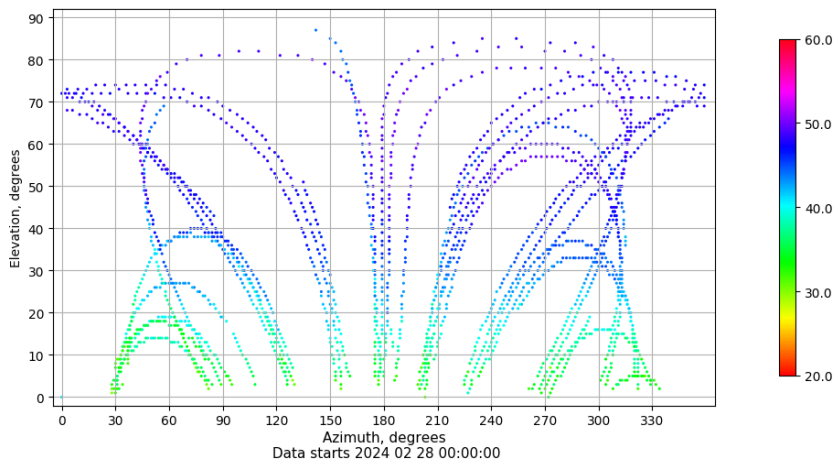
Multipath GAL E1 y E5

Skyplot for station TALV. Parameter M1X Data file TALV00ESP_R_2024059.xtr Skyplot for station TALV. Parameter M5X Data file TALV00ESP_R_2024059.xtr



Azimuth-Elevacion

Azimuth-elevation plot for station TALV. Signal to Noise S1X Data file TALV00ESP_R_2024059.xtr



Tiempo-Elevacion

Time-elevation plot for station TALV. Signal to Noise S1X Data file TALV00ESP_R_2024059.xtr

