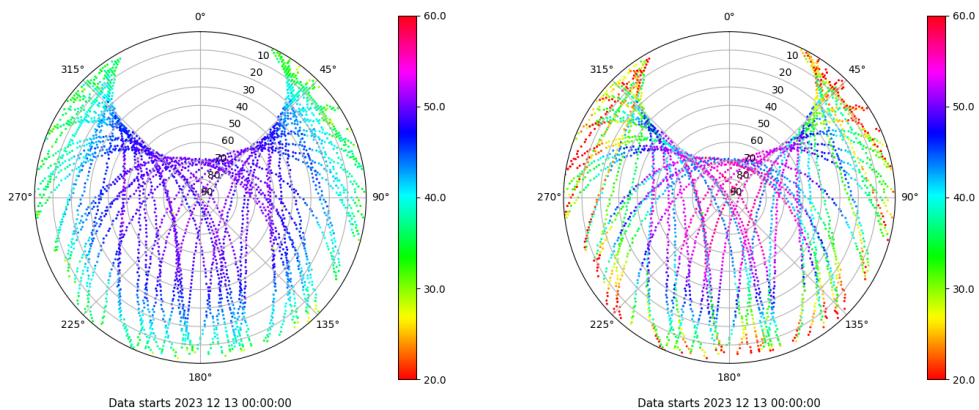


# Control de calidad GNSS GPS diario

Estacion: TALV  
 Fecha: 2023 12 13  
 Dia del año: 347

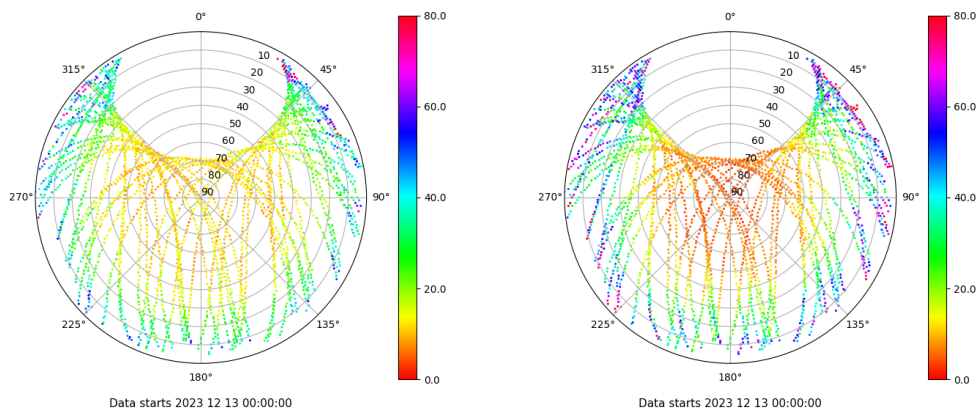
## Señal-Ruido GPS L1 y L2

Skyplot for station TALV. Signal to Noise S1C Data file TALV00ESP\_R\_2023347.xtr Skyplot for station TALV. Signal to Noise S2W Data file TALV00ESP\_R\_2023347.xtr



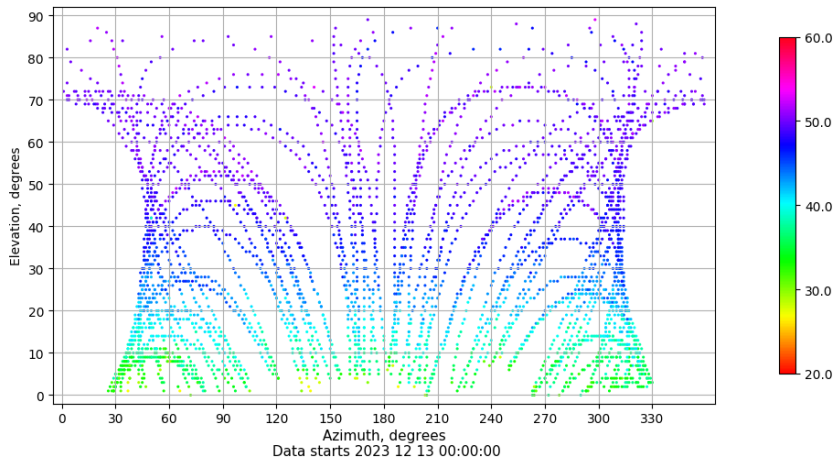
## Multipath GPS L1 y L2

Skyplot for station TALV. Parameter M1C Data file TALV00ESP\_R\_2023347.xtr Skyplot for station TALV. Parameter M2W Data file TALV00ESP\_R\_2023347.xtr



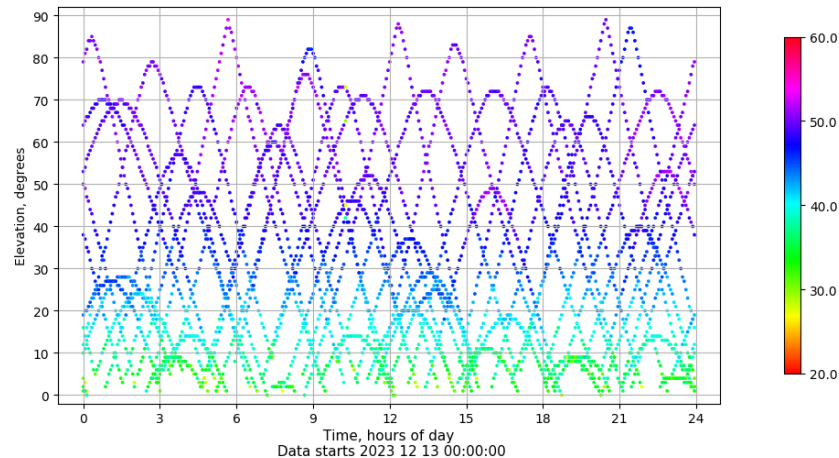
## Azimut-Elevacion

Azimuth-elevation plot for station TALV. Signal to Noise S1C Data file TALV00ESP\_R\_2023347.xtr



## Tiempo-Elevacion

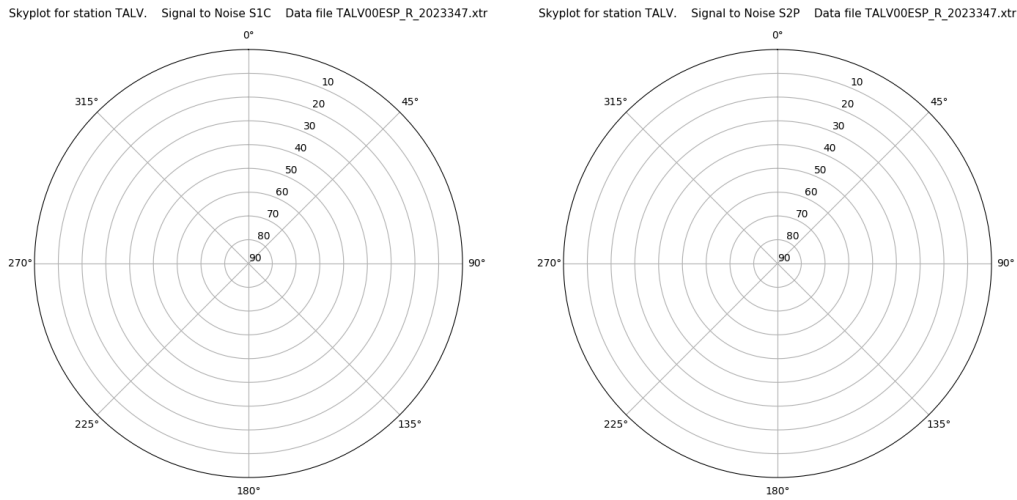
Time-elevation plot for station TALV. Signal to Noise S1C Data file TALV00ESP\_R\_2023347.xtr



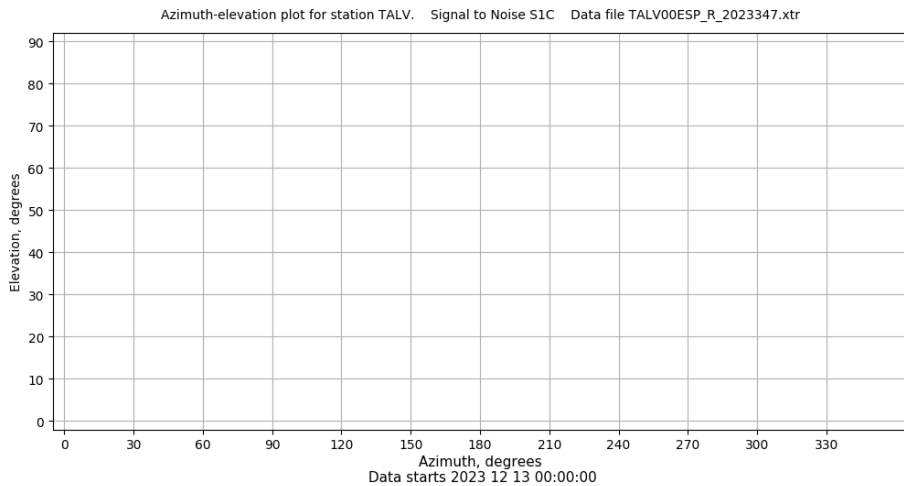
# Control de calidad GNSS GLO diario

Estacion: TALV  
 Fecha: 2023 12 13  
 Dia del año: 347

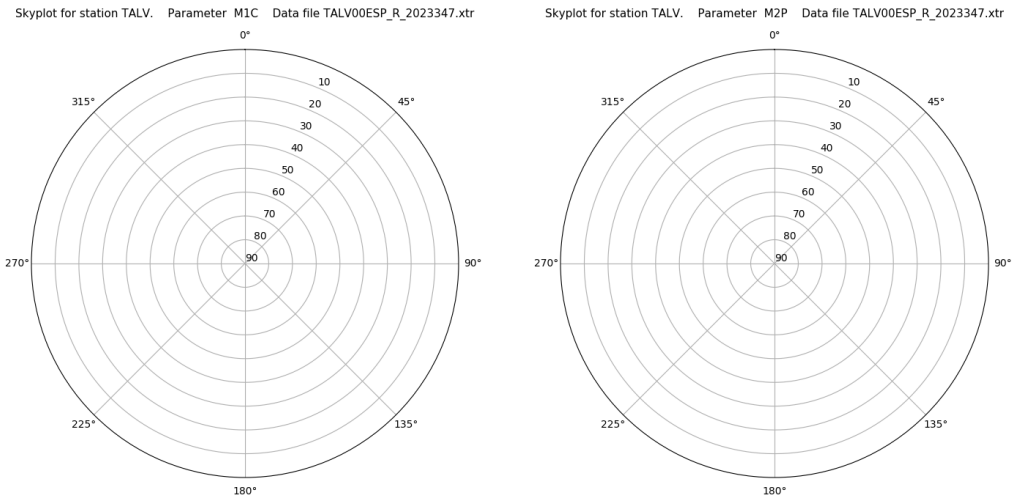
## Señal-Ruido GLO L1 y L2



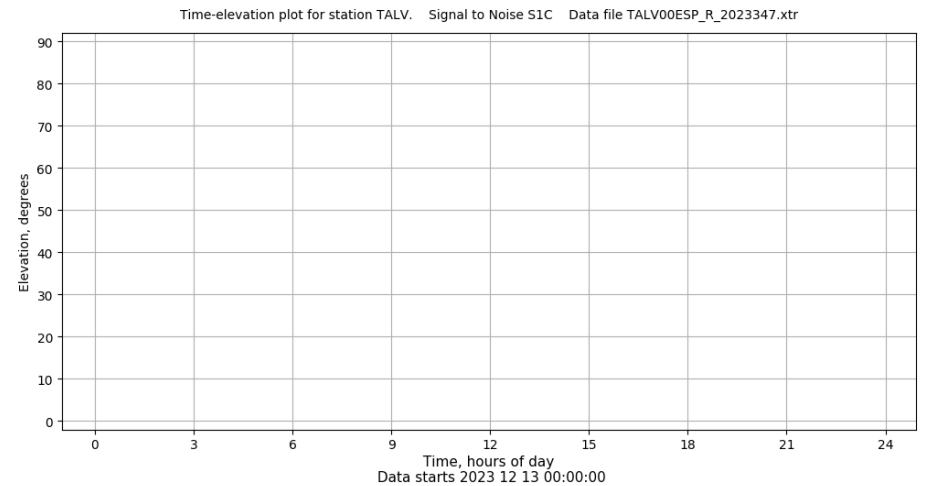
## Azimut-Elevacion



## Multipath GLO L1 y L2



## Tiempo-Elevacion

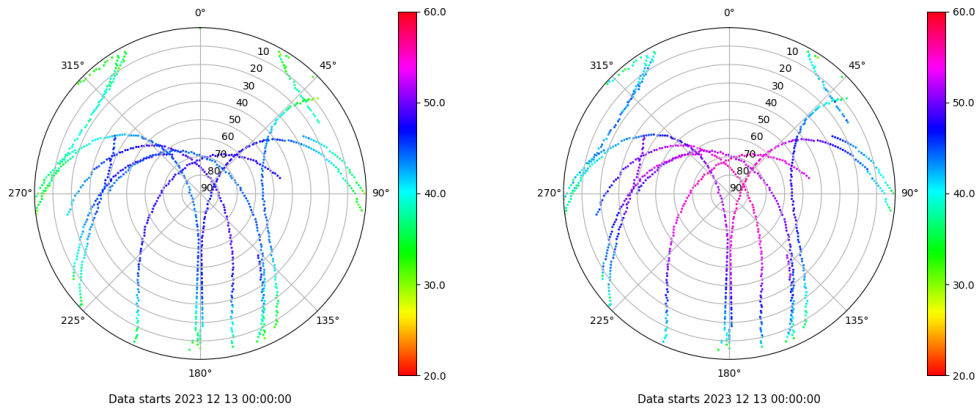


# Control de calidad GNSS GAL diario

Estacion: TALV  
 Fecha: 2023 12 13  
 Dia del año: 347

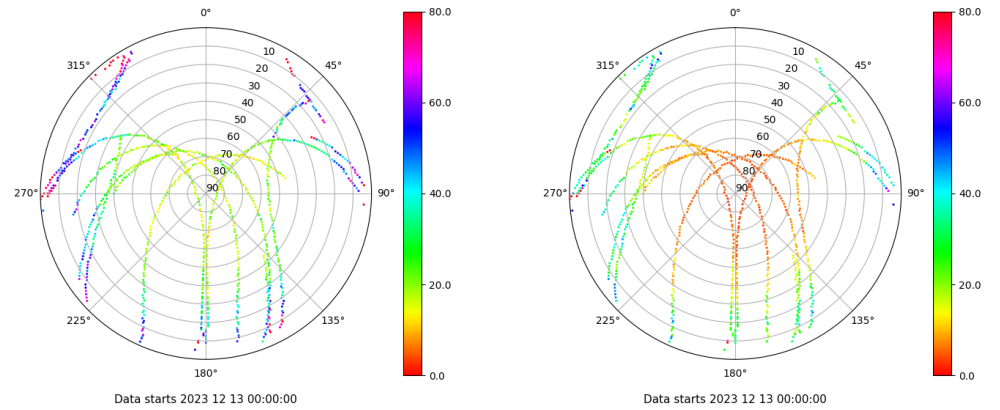
## Señal-Ruido GAL E1 y E5

Skyplot for station TALV. Signal to Noise S1X Data file TALV00ESP\_R\_2023347.xtr Skyplot for station TALV. Signal to Noise S5X Data file TALV00ESP\_R\_2023347.xtr



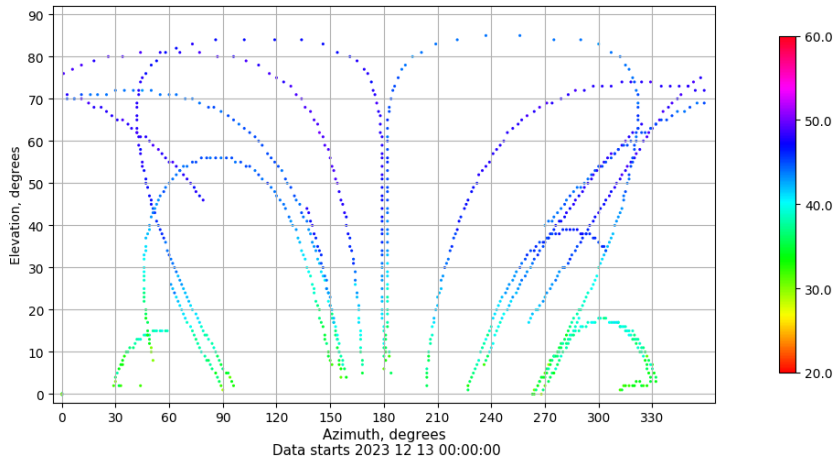
## Multipath GAL E1 y E5

Skyplot for station TALV. Parameter M1X Data file TALV00ESP\_R\_2023347.xtr Skyplot for station TALV. Parameter M5X Data file TALV00ESP\_R\_2023347.xtr



## Azimuth-Elevacion

Azimuth-elevation plot for station TALV. Signal to Noise S1X Data file TALV00ESP\_R\_2023347.xtr



## Tiempo-Elevacion

Time-elevation plot for station TALV. Signal to Noise S1X Data file TALV00ESP\_R\_2023347.xtr

