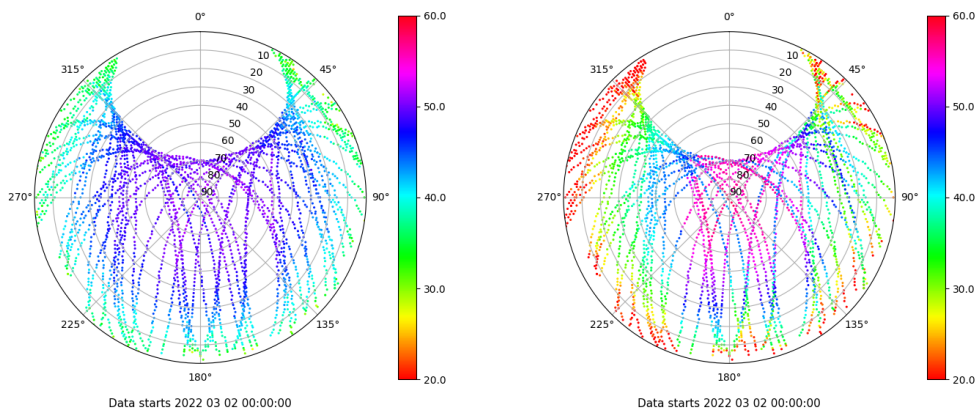


Control de calidad GNSS GPS diario

Estacion: TALV
 Fecha: 2022 03 02
 Dia del año: 061

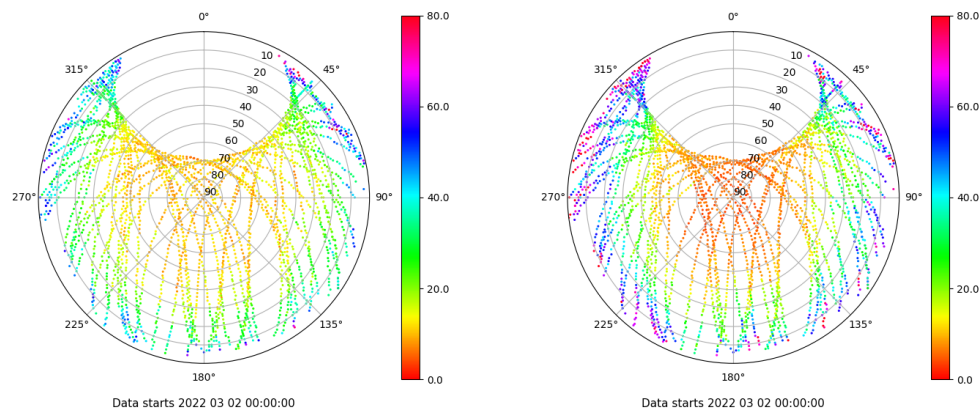
Señal-Ruido GPS L1 y L2

Skyplot for station TALV. Signal to Noise S1C Data file TALV00ESP_R_2022061.xtr Skyplot for station TALV. Signal to Noise S2W Data file TALV00ESP_R_2022061.xtr



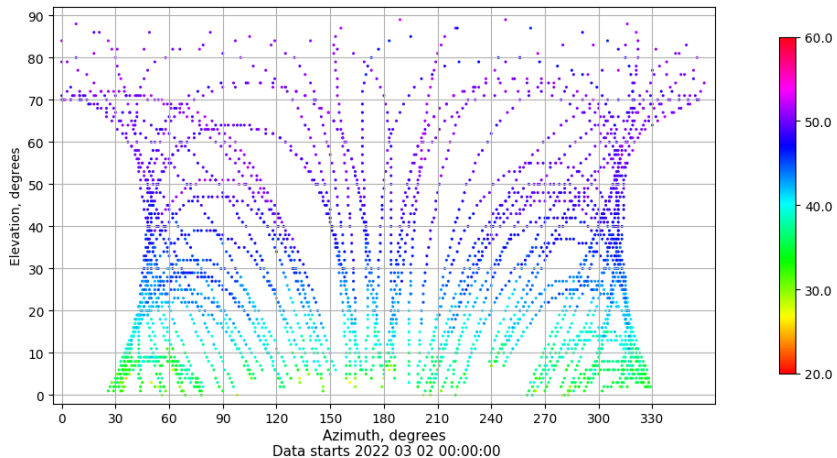
Multipath GPS L1 y L2

Skyplot for station TALV. Parameter M1C Data file TALV00ESP_R_2022061.xtr Skyplot for station TALV. Parameter M2W Data file TALV00ESP_R_2022061.xtr



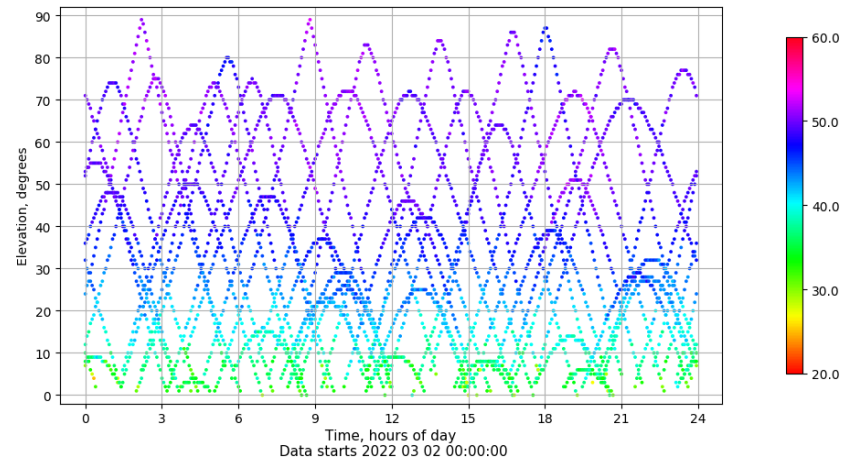
Azimut-Elevacion

Azimuth-elevation plot for station TALV. Signal to Noise S1C Data file TALV00ESP_R_2022061.xtr



Tiempo-Elevacion

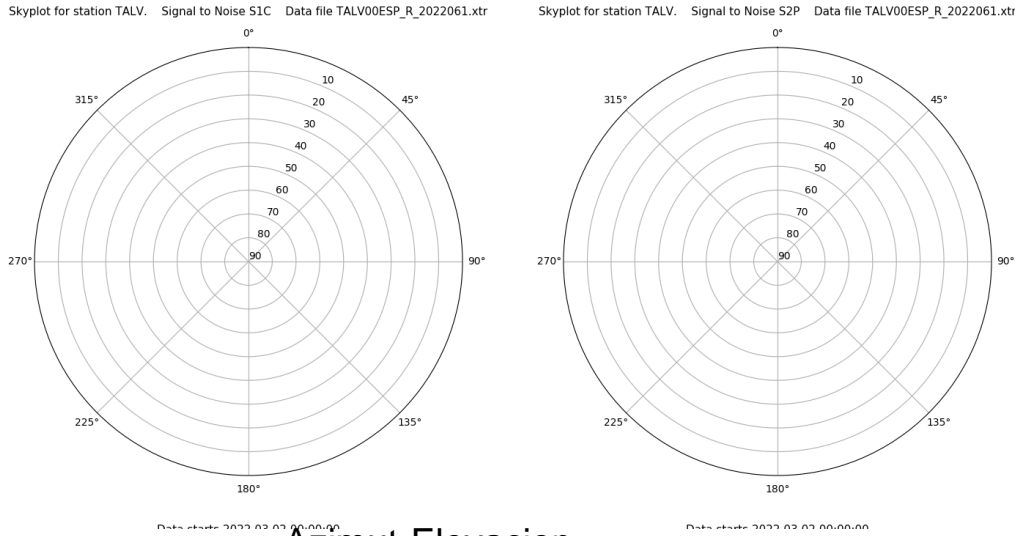
Time-elevation plot for station TALV. Signal to Noise S1C Data file TALV00ESP_R_2022061.xtr



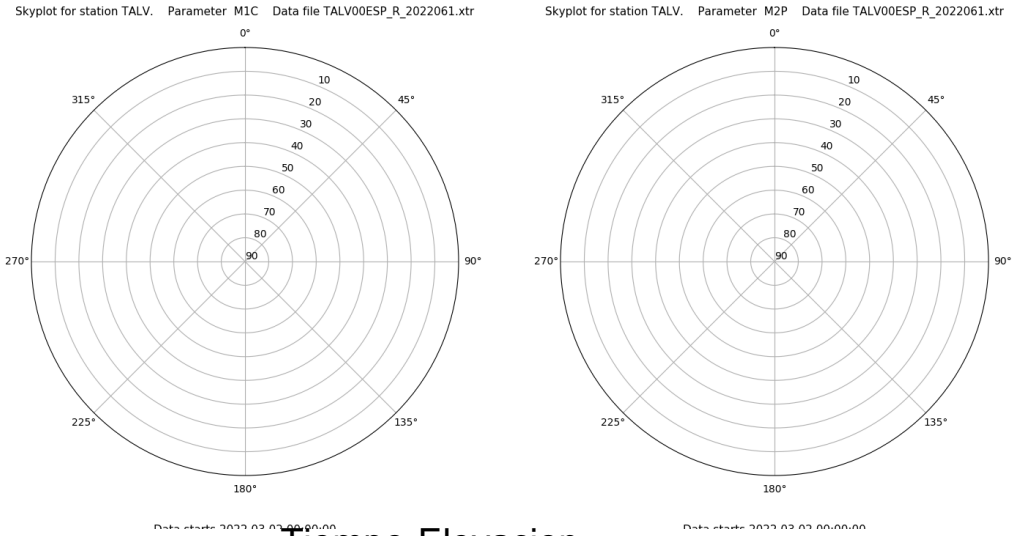
Control de calidad GNSS GLO diario

Estacion: TALV
 Fecha: 2022 03 02
 Dia del año: 061

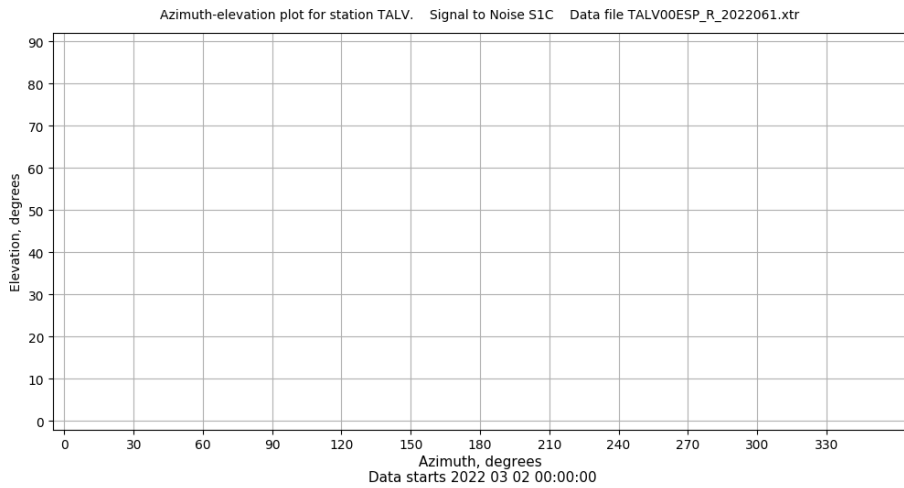
Señal-Ruido GLO L1 y L2



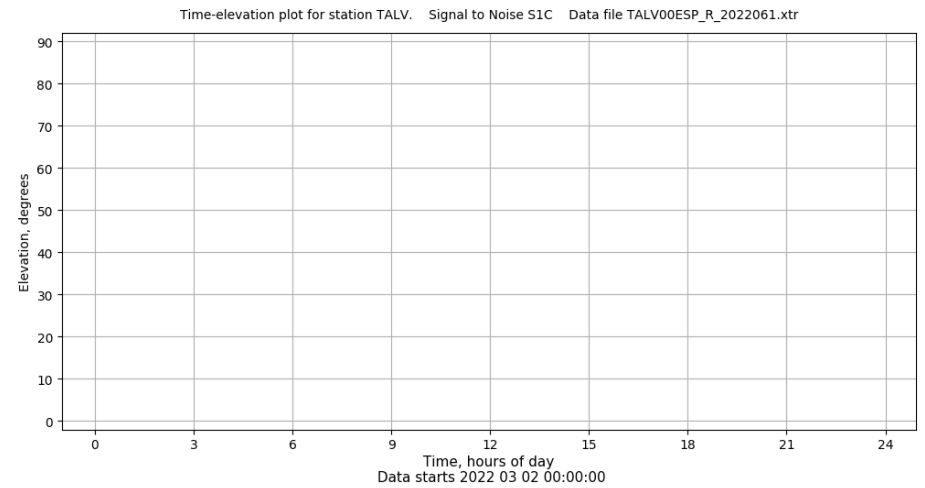
Multipath GLO L1 y L2



Azimut-Elevacion



Tiempo-Elevacion

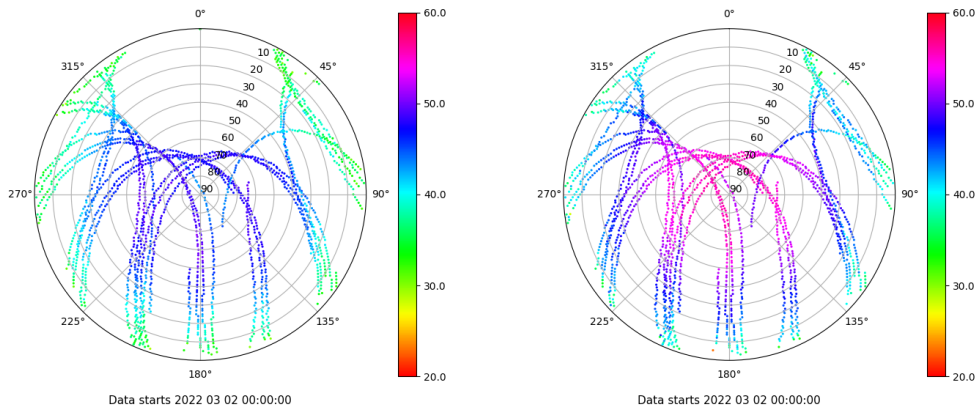


Control de calidad GNSS GAL diario

Estacion: TALV
 Fecha: 2022 03 02
 Dia del año: 061

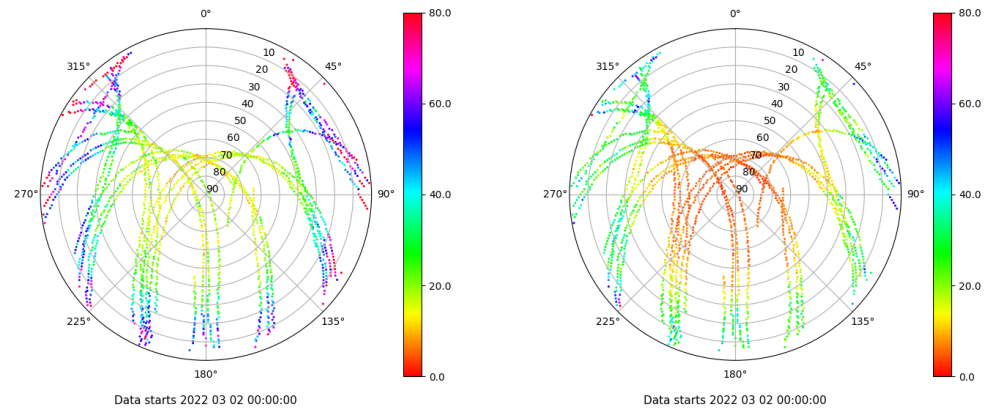
Señal-Ruido GAL E1 y E5

Skyplot for station TALV. Signal to Noise S1X Data file TALV00ESP_R_2022061.xtr Skyplot for station TALV. Signal to Noise S5X Data file TALV00ESP_R_2022061.xtr



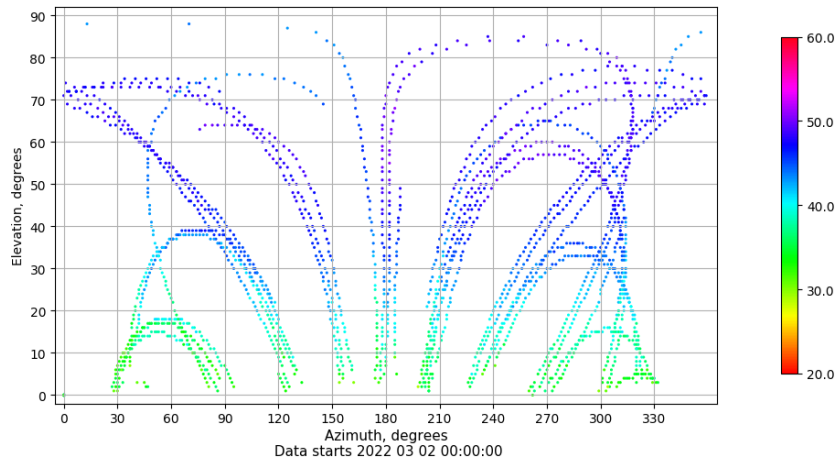
Multipath GAL E1 y E5

Skyplot for station TALV. Parameter M1X Data file TALV00ESP_R_2022061.xtr Skyplot for station TALV. Parameter M5X Data file TALV00ESP_R_2022061.xtr



Azimut-Elevacion

Azimuth-elevation plot for station TALV. Signal to Noise S1X Data file TALV00ESP_R_2022061.xtr



Tiempo-Elevacion

Time-elevation plot for station TALV. Signal to Noise S1X Data file TALV00ESP_R_2022061.xtr

