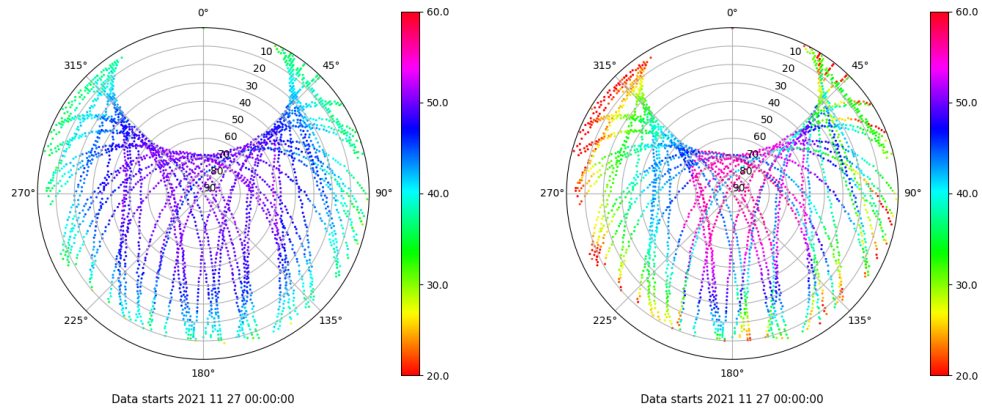


Control de calidad GNSS GPS diario

Estacion: SPAB
 Fecha: 2021 11 27
 Dia del año: 331

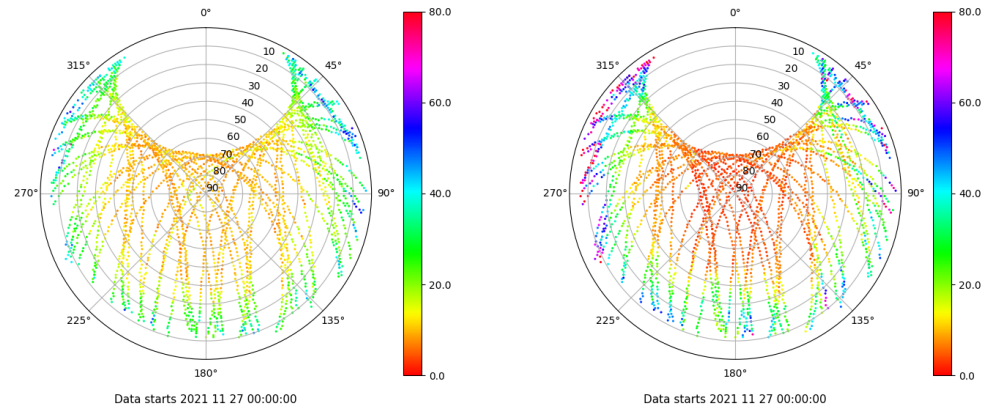
Señal-Ruido GPS L1 y L2

Skyplot for station SPAB. Signal to Noise S1C Data file SPAB00ESP_R_2021331.xtr Skyplot for station SPAB. Signal to Noise S2W Data file SPAB00ESP_R_2021331.xtr



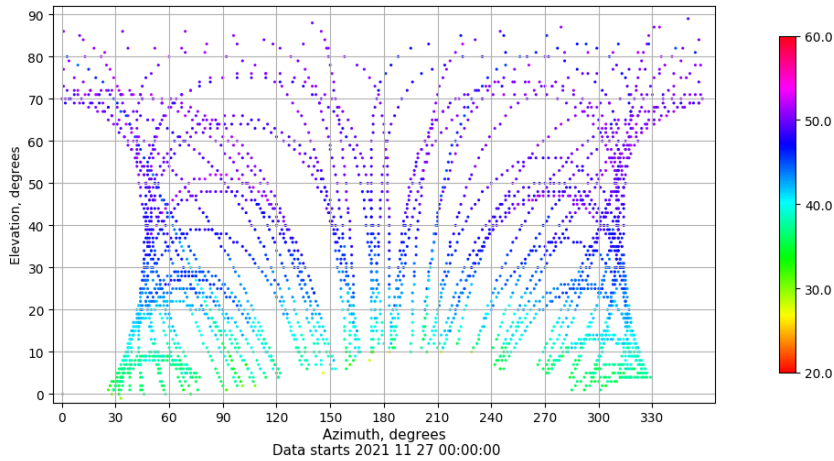
Multipath GPS L1 y L2

Skyplot for station SPAB. Parameter M1C Data file SPAB00ESP_R_2021331.xtr Skyplot for station SPAB. Parameter M2W Data file SPAB00ESP_R_2021331.xtr



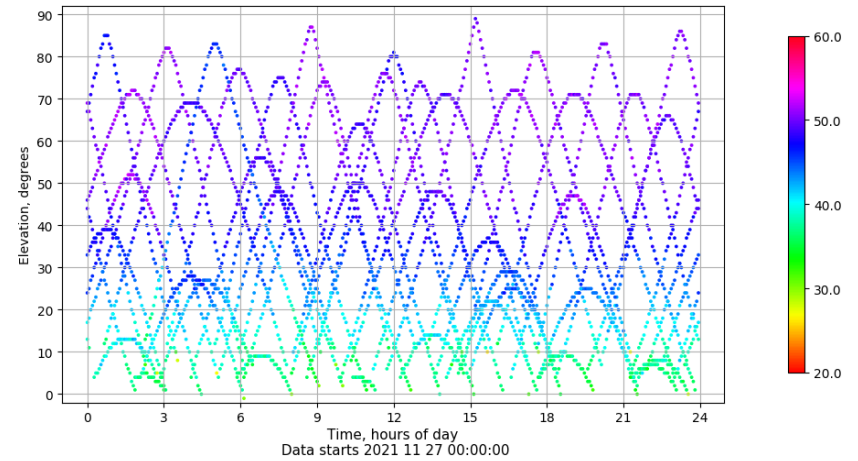
Azimuth-Elevacion

Azimuth-elevation plot for station SPAB. Signal to Noise S1C Data file SPAB00ESP_R_2021331.xtr



Tiempo-Elevacion

Time-elevation plot for station SPAB. Signal to Noise S1C Data file SPAB00ESP_R_2021331.xtr

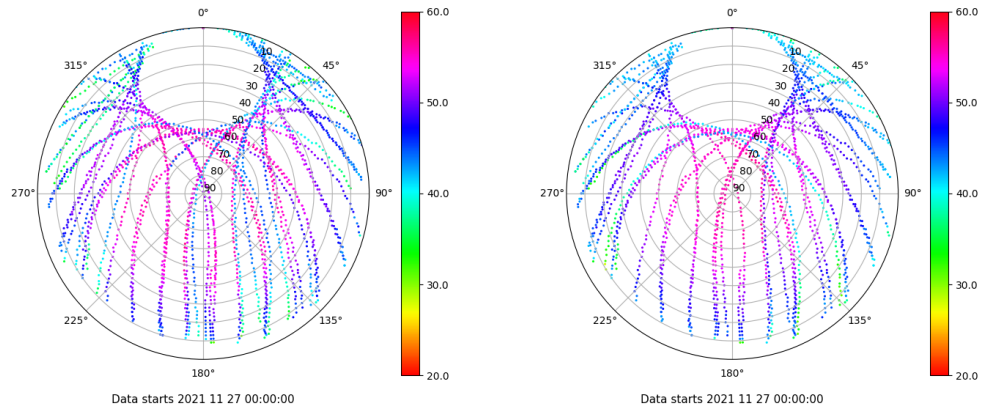


Control de calidad GNSS GLO diario

Estacion: SPAB
 Fecha: 2021 11 27
 Dia del año: 331

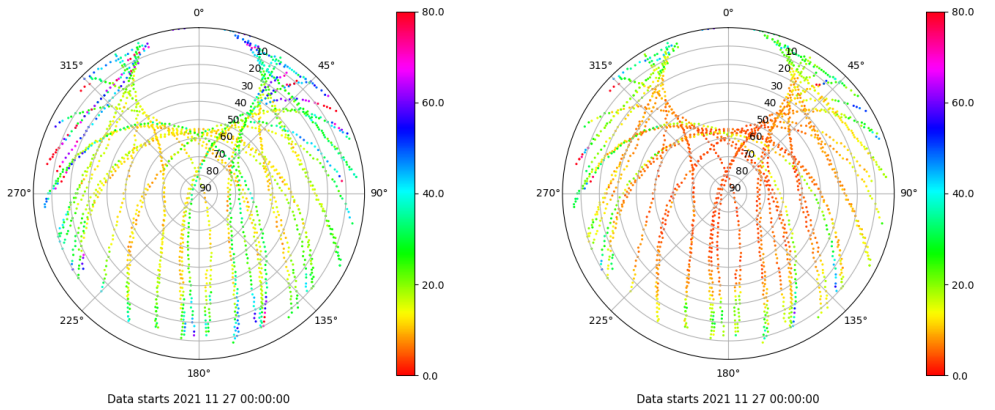
Señal-Ruido GLO L1 y L2

Skyplot for station SPAB. Signal to Noise S1C Data file SPAB00ESP_R_2021331.xtr Skyplot for station SPAB. Signal to Noise S2P Data file SPAB00ESP_R_2021331.xtr



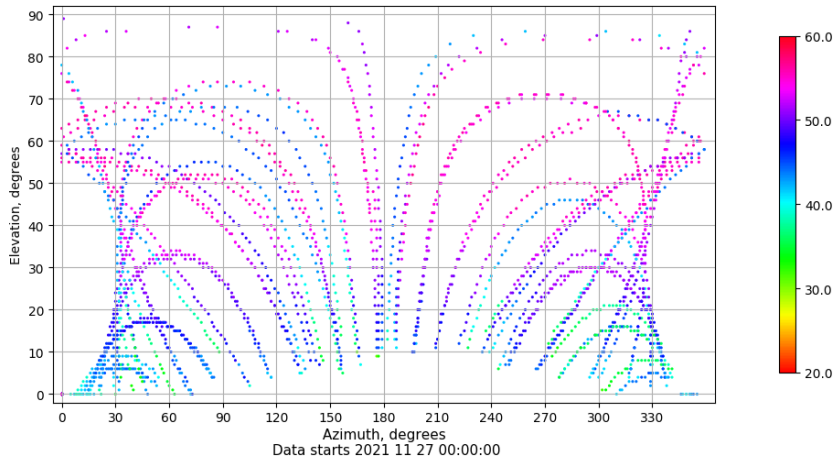
Multipath GLO L1 y L2

Skyplot for station SPAB. Parameter M1C Data file SPAB00ESP_R_2021331.xtr Skyplot for station SPAB. Parameter M2P Data file SPAB00ESP_R_2021331.xtr



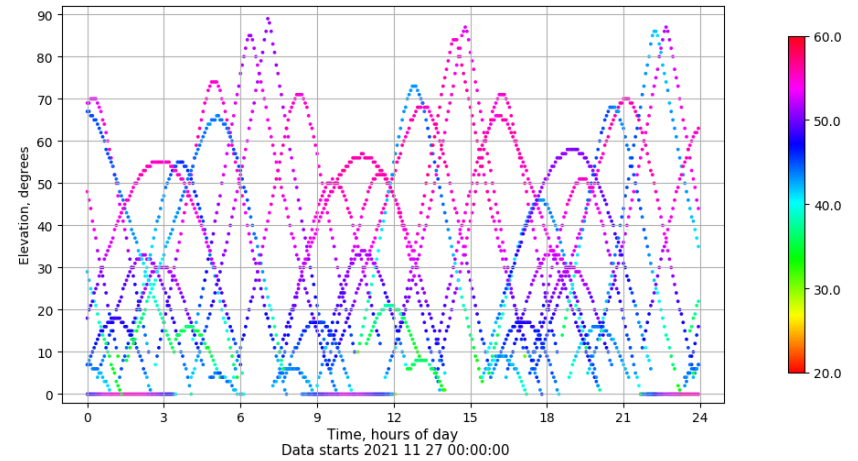
Azimuth-Elevacion

Azimuth-elevation plot for station SPAB. Signal to Noise S1C Data file SPAB00ESP_R_2021331.xtr



Tiempo-Elevacion

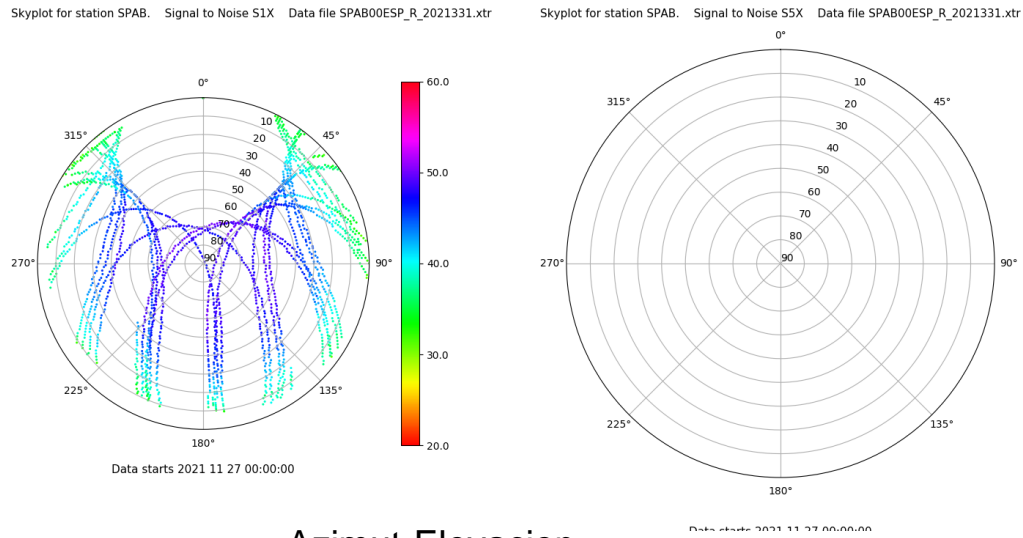
Time-elevation plot for station SPAB. Signal to Noise S1C Data file SPAB00ESP_R_2021331.xtr



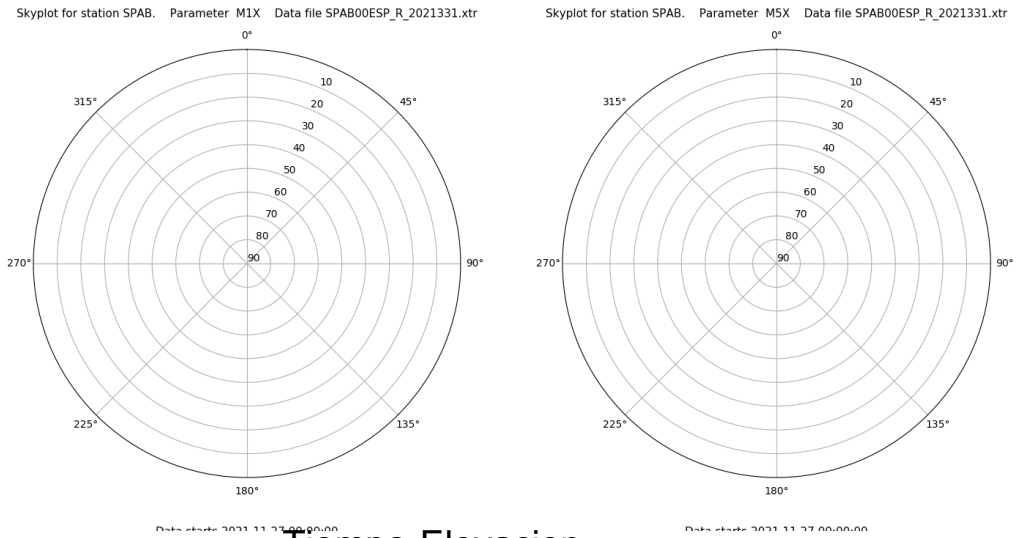
Control de calidad GNSS GAL diario

Estacion: SPAB
 Fecha: 2021 11 27
 Dia del año: 331

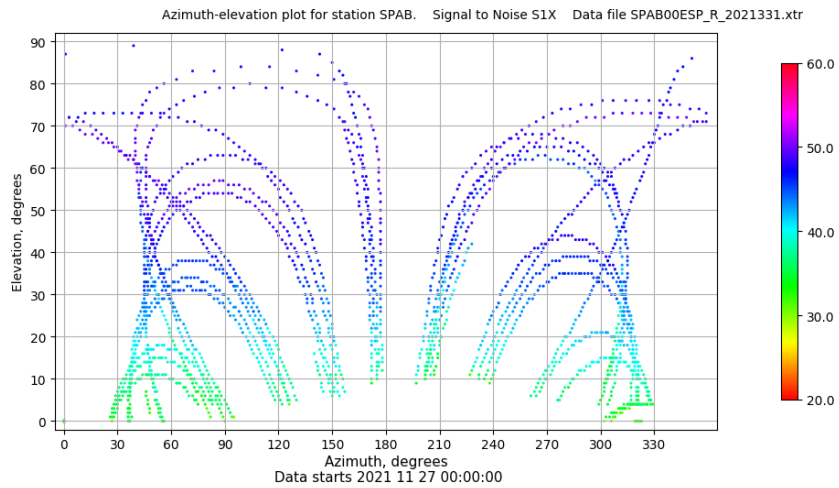
Señal-Ruido GAL E1 y E5



Multipath GAL E1 y E5



Azimuth-Elevacion



Tiempo-Elevacion

