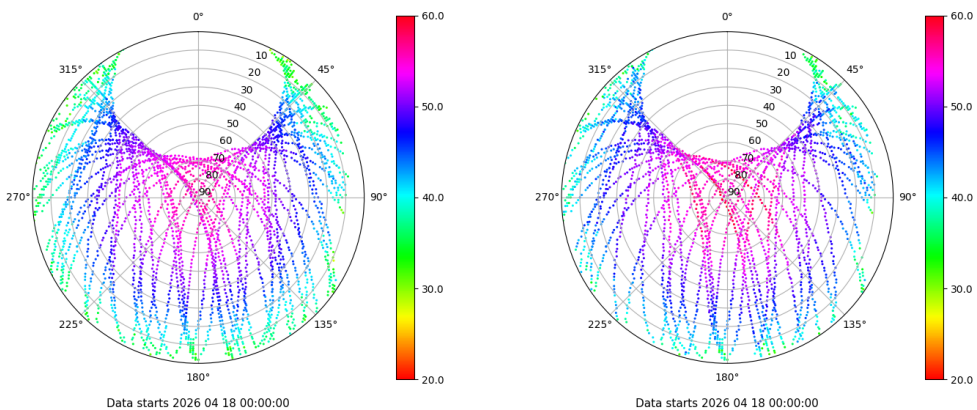


# Control de calidad GNSS GPS diario

Estacion: SONS  
 Fecha: 2026 04 18  
 Dia del año: 108

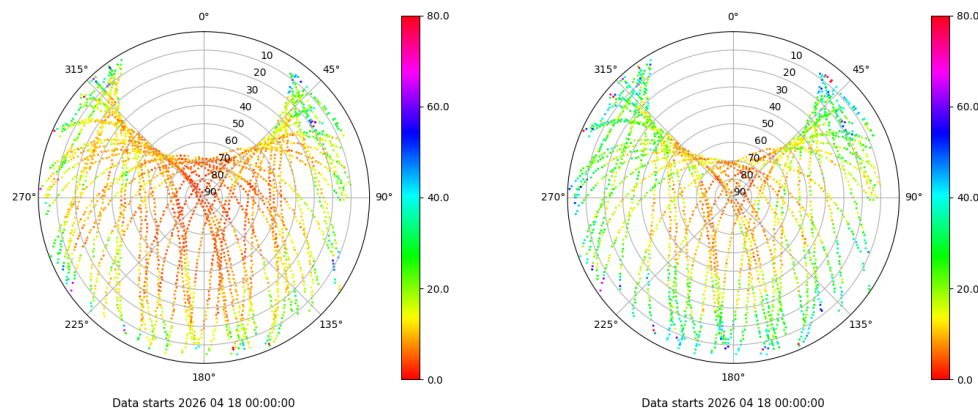
## Señal-Ruido GPS L1 y L2

Skyplot for station SONS. Signal to Noise S1C Data file SONS00ESP\_R\_2026108.xtr Skyplot for station SONS. Signal to Noise S2S Data file SONS00ESP\_R\_2026108.xtr



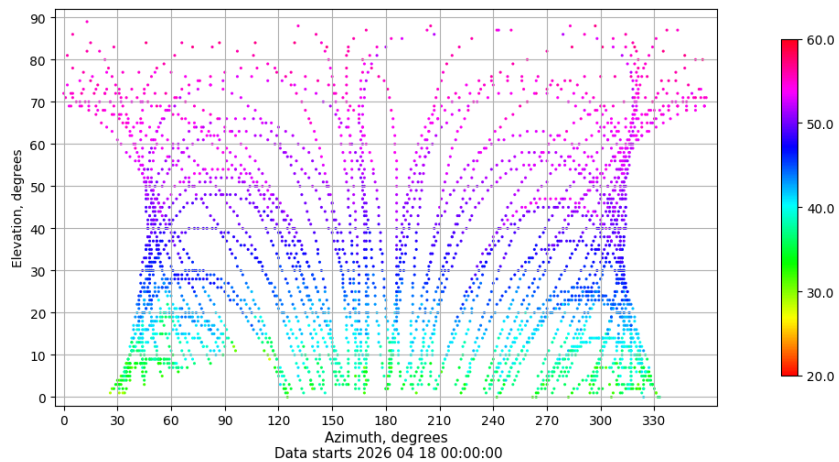
## Multipath GPS L1 y L2

Skyplot for station SONS. Parameter M1C Data file SONS00ESP\_R\_2026108.xtr Skyplot for station SONS. Parameter M2S Data file SONS00ESP\_R\_2026108.xtr



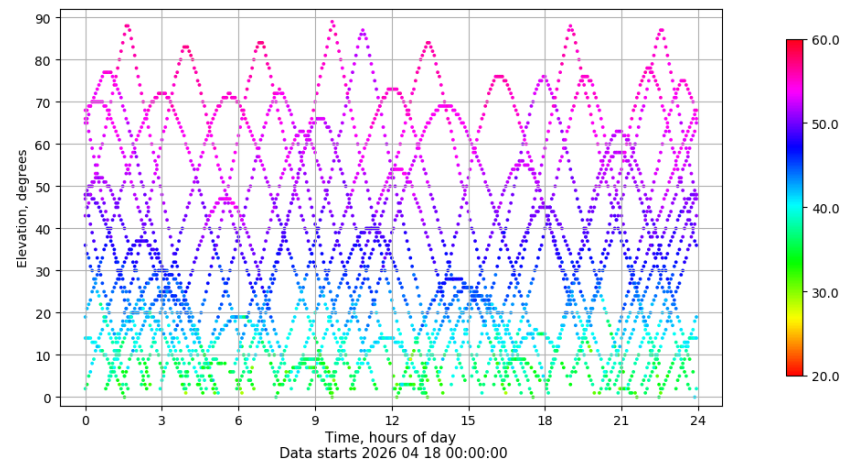
## Azimut-Elevacion

Azimuth-elevation plot for station SONS. Signal to Noise S1C Data file SONS00ESP\_R\_2026108.xtr



## Tiempo-Elevacion

Time-elevation plot for station SONS. Signal to Noise S1C Data file SONS00ESP\_R\_2026108.xtr

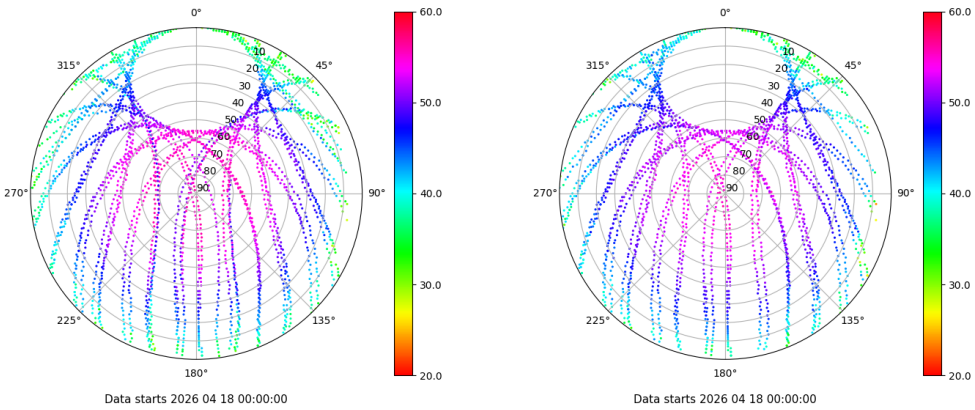


# Control de calidad GNSS GLO diario

Estacion: SONS  
 Fecha: 2026 04 18  
 Dia del año: 108

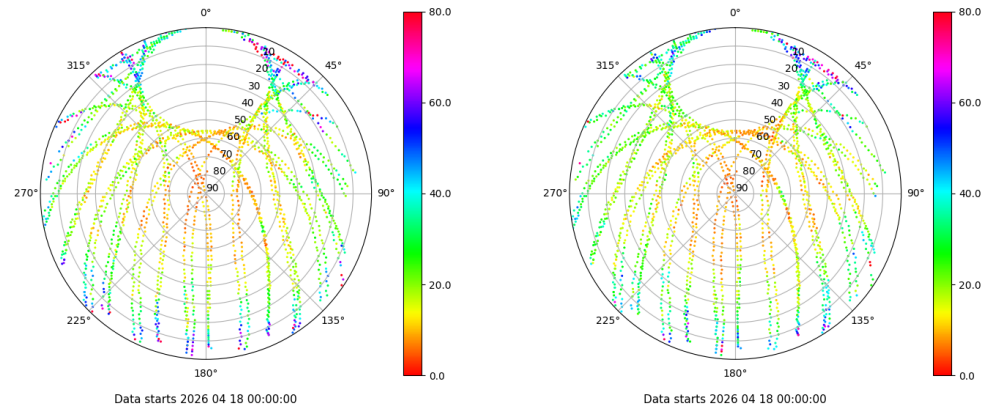
## Señal-Ruido GLO L1 y L2

Skyplot for station SONS. Signal to Noise S1C Data file SONS00ESP\_R\_2026108.xtr  
 Skyplot for station SONS. Signal to Noise S2C Data file SONS00ESP\_R\_2026108.xtr



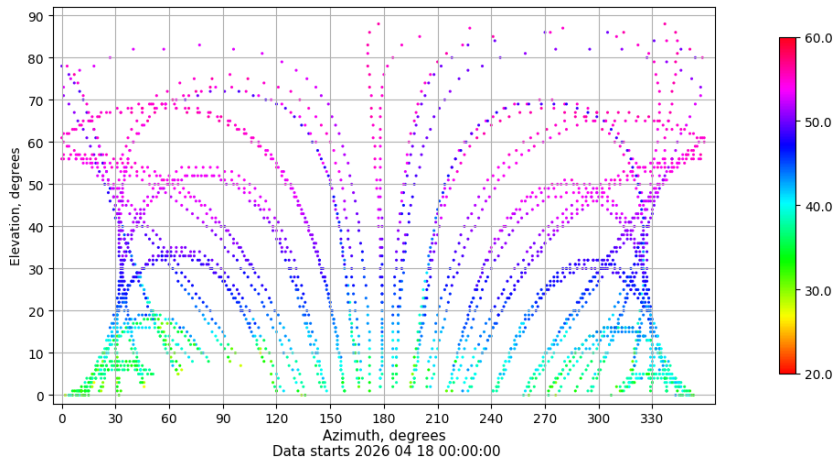
## Multipath GLO L1 y L2

Skyplot for station SONS. Parameter M1C Data file SONS00ESP\_R\_2026108.xtr  
 Skyplot for station SONS. Parameter M2C Data file SONS00ESP\_R\_2026108.xtr



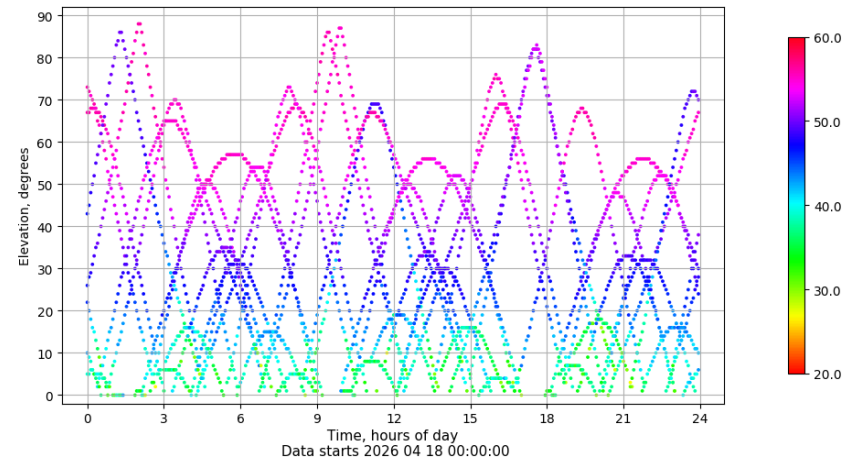
## Azimut-Elevacion

Azimuth-elevation plot for station SONS. Signal to Noise S1C Data file SONS00ESP\_R\_2026108.xtr



## Tiempo-Elevacion

Time-elevation plot for station SONS. Signal to Noise S1C Data file SONS00ESP\_R\_2026108.xtr

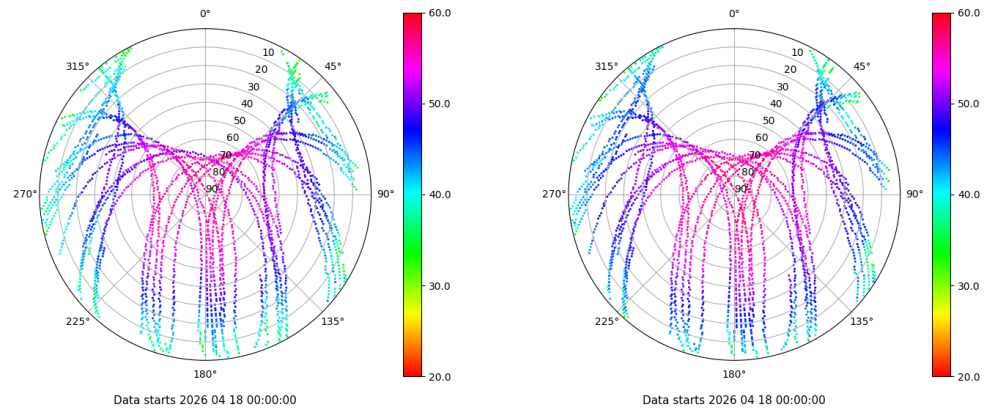


# Control de calidad GNSS GAL diario

Estacion: SONS  
 Fecha: 2026 04 18  
 Día del año: 108

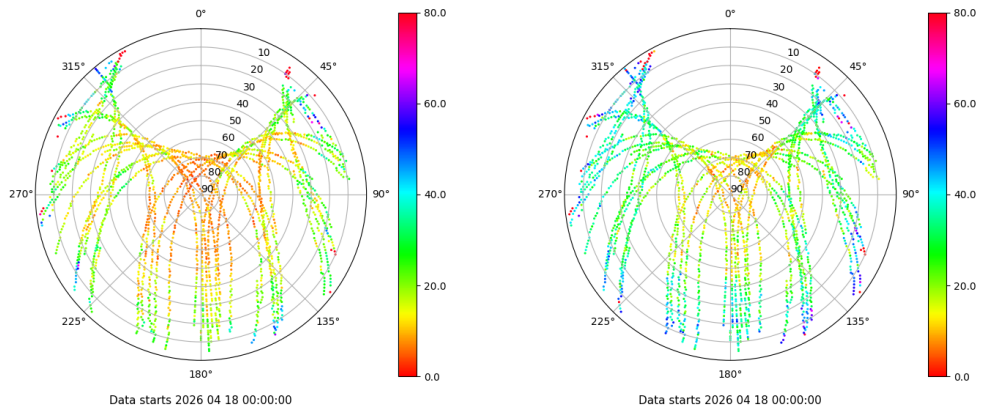
## Señal-Ruido GAL E1 y E5

Skyplot for station SONS. Signal to Noise S1C Data file SONS00ESP\_R\_2026108.xtr Skyplot for station SONS. Signal to Noise S5Q Data file SONS00ESP\_R\_2026108.xtr



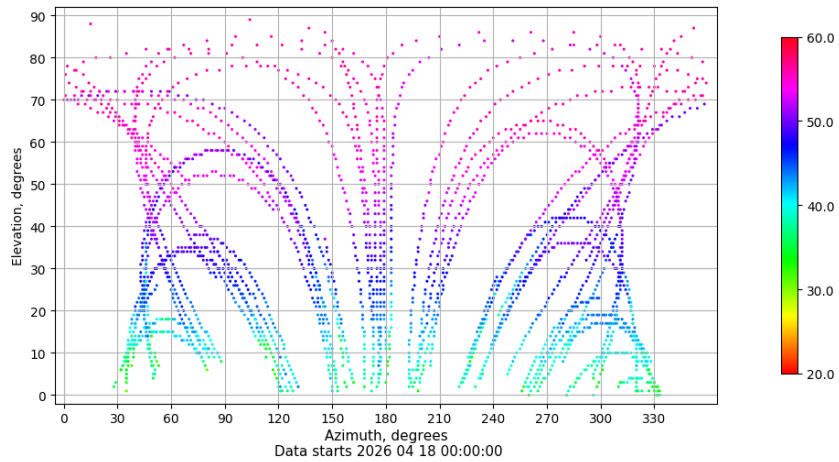
## Multipath GAL E1 y E5

Skyplot for station SONS. Parameter M1C Data file SONS00ESP\_R\_2026108.xtr Skyplot for station SONS. Parameter M5Q Data file SONS00ESP\_R\_2026108.xtr



## Azimuth-Elevacion

Azimuth-elevation plot for station SONS. Signal to Noise S1C Data file SONS00ESP\_R\_2026108.xtr



## Tiempo-Elevacion

Time-elevation plot for station SONS. Signal to Noise S1C Data file SONS00ESP\_R\_2026108.xtr

