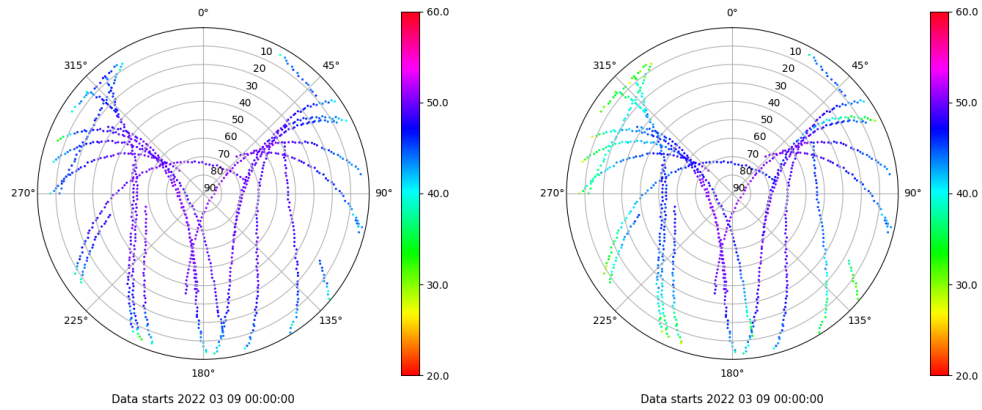


Control de calidad GNSS GPS diario

Estacion: SNTG
 Fecha: 2022 03 09
 Dia del año: 068

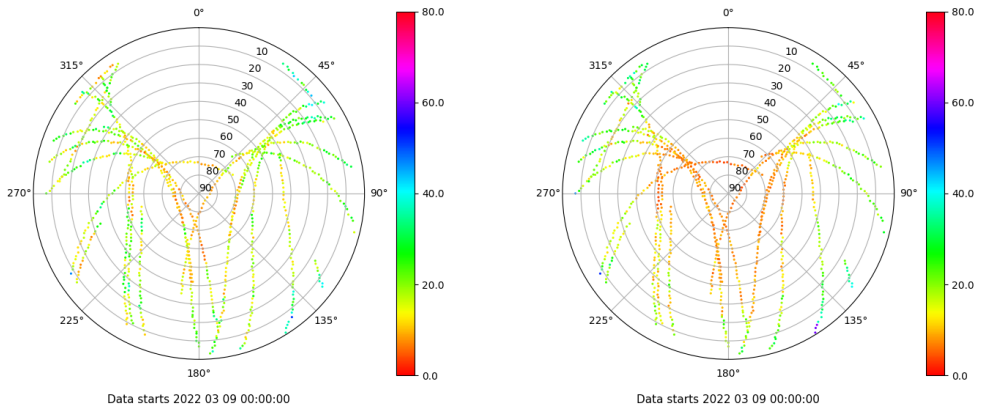
Señal-Ruido GPS L1 y L2

Skyplot for station SNTG. Signal to Noise S1C Data file SNTG00ESP_R_2022068.xtr Skyplot for station SNTG. Signal to Noise S2W Data file SNTG00ESP_R_2022068.xtr



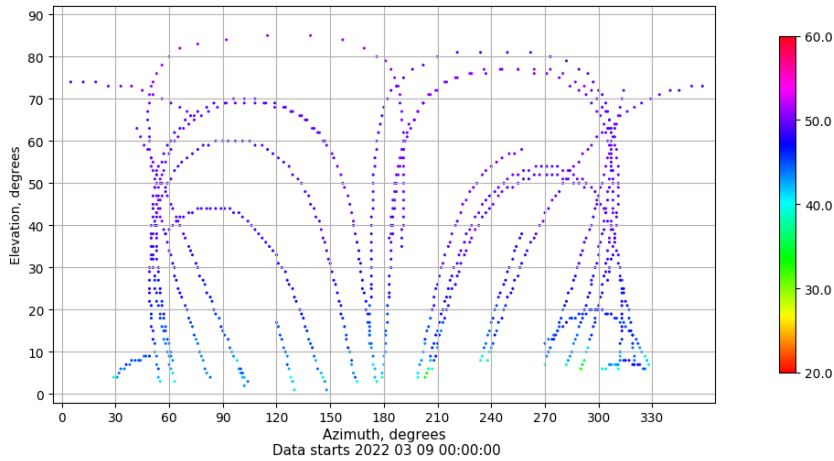
Multipath GPS L1 y L2

Skyplot for station SNTG. Parameter M1C Data file SNTG00ESP_R_2022068.xtr Skyplot for station SNTG. Parameter M2W Data file SNTG00ESP_R_2022068.xtr



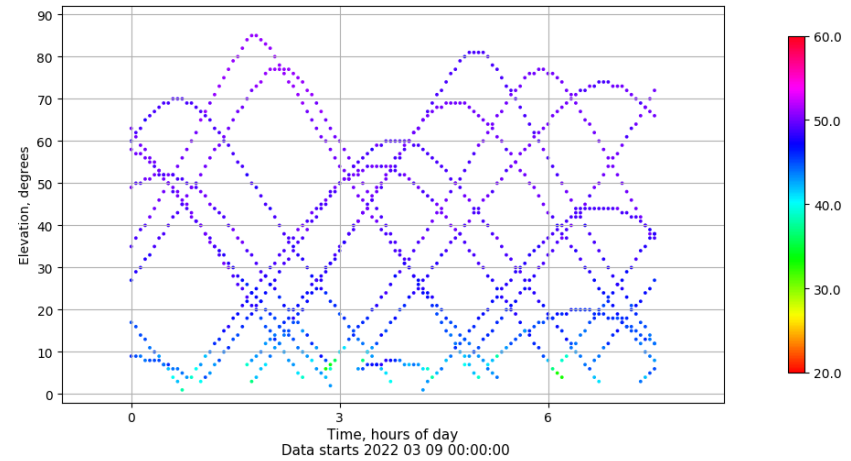
Azimuth-Elevacion

Azimuth-elevation plot for station SNTG. Signal to Noise S1C Data file SNTG00ESP_R_2022068.xtr



Tiempo-Elevacion

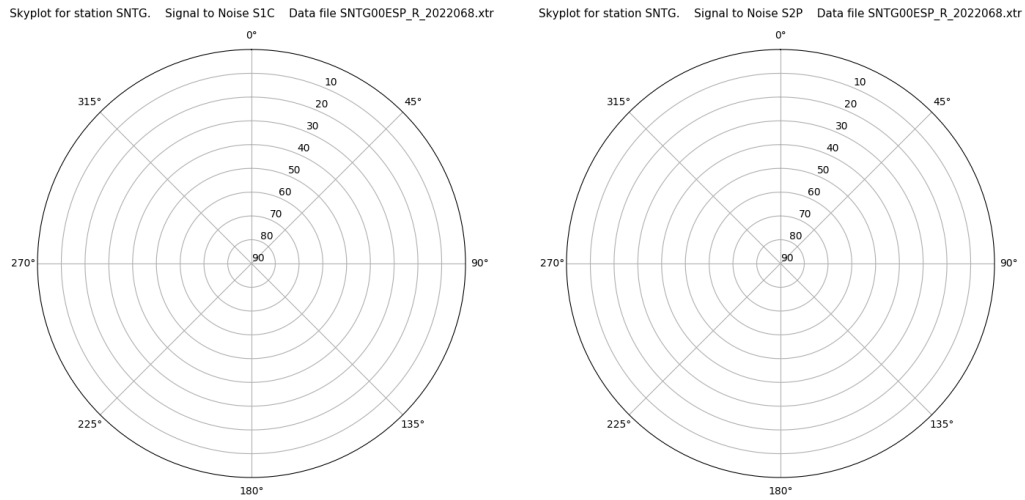
Time-elevation plot for station SNTG. Signal to Noise S1C Data file SNTG00ESP_R_2022068.xtr



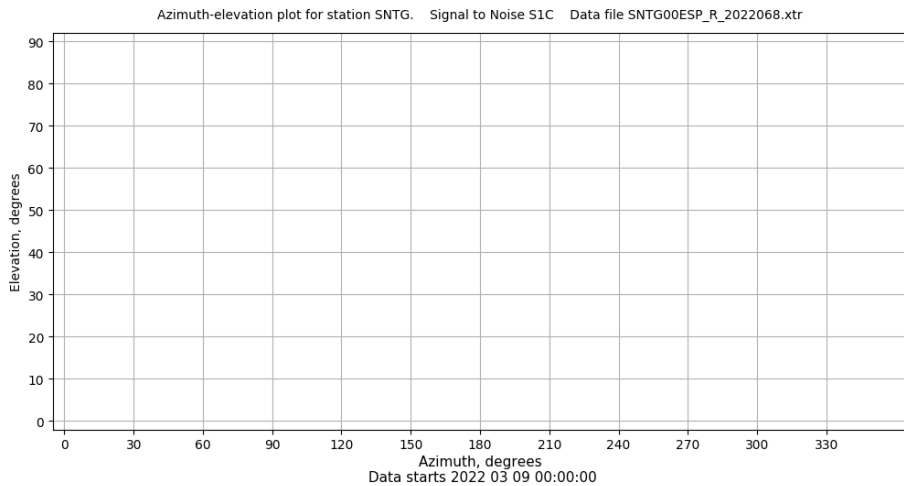
Control de calidad GNSS GLO diario

Estacion: SNTG
 Fecha: 2022 03 09
 Dia del año: 068

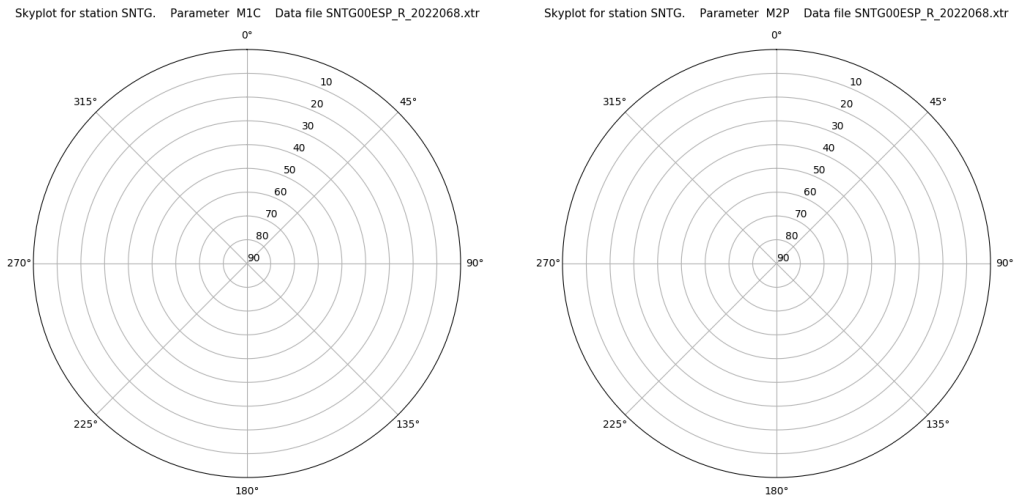
Señal-Ruido GLO L1 y L2



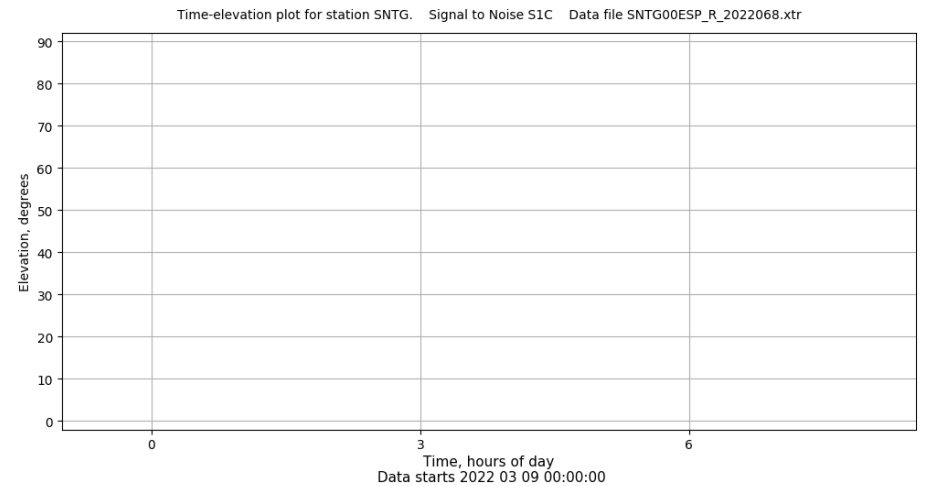
Azimut-Elevacion



Multipath GLO L1 y L2



Tiempo-Elevacion

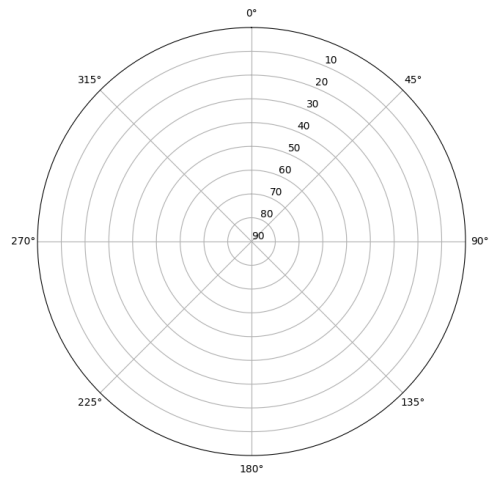


Control de calidad GNSS GAL diario

Estacion: SNTG
 Fecha: 2022 03 09
 Dia del año: 068

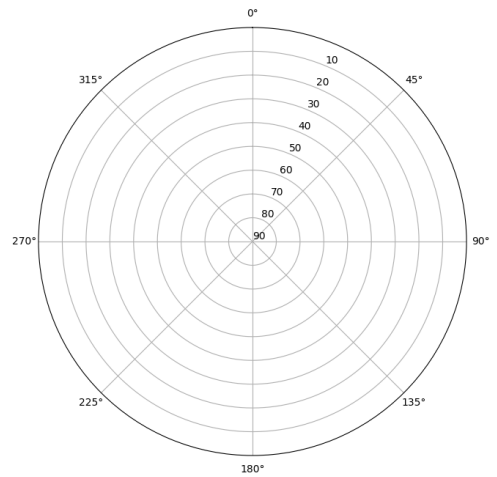
Señal-Ruido GAL E1 y E5

Skyplot for station SNTG. Signal to Noise S1C Data file SNTG00ESP_R_2022068.xtr



Data starts 2022 03 09 00:00:00

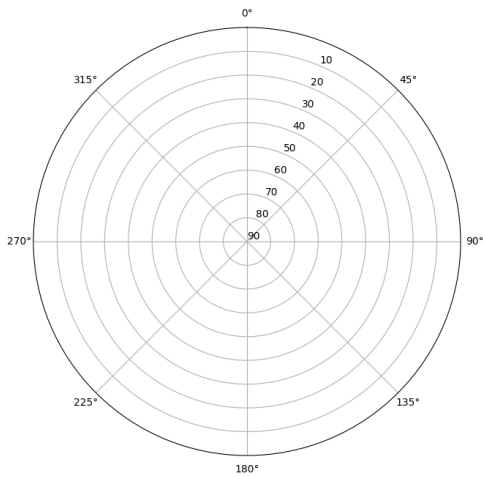
Skyplot for station SNTG. Signal to Noise S5Q Data file SNTG00ESP_R_2022068.xtr



Data starts 2022 03 09 00:00:00

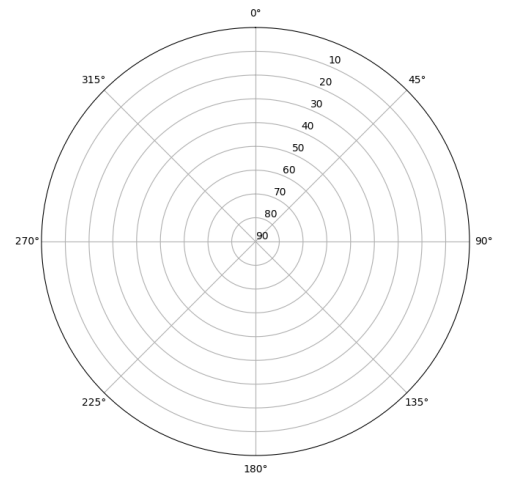
Multipath GAL E1 y E5

Skyplot for station SNTG. Parameter M1C Data file SNTG00ESP_R_2022068.xtr



Data starts 2022 03 09 00:00:00

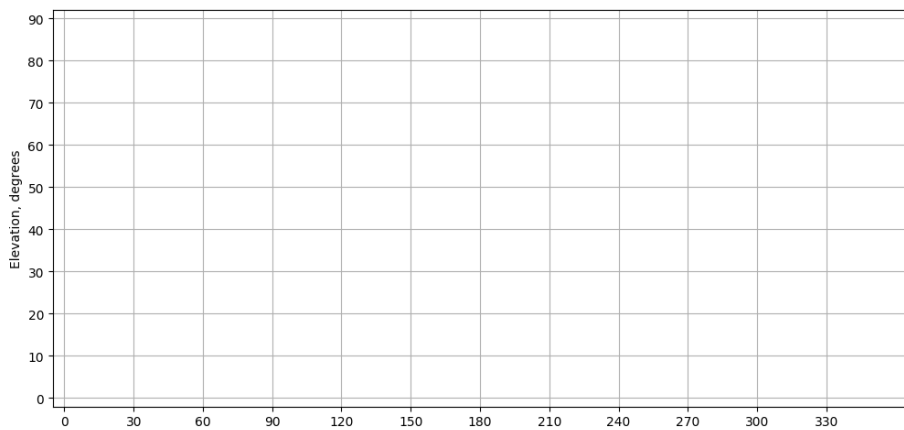
Skyplot for station SNTG. Parameter M5Q Data file SNTG00ESP_R_2022068.xtr



Data starts 2022 03 09 00:00:00

Azimut-Elevacion

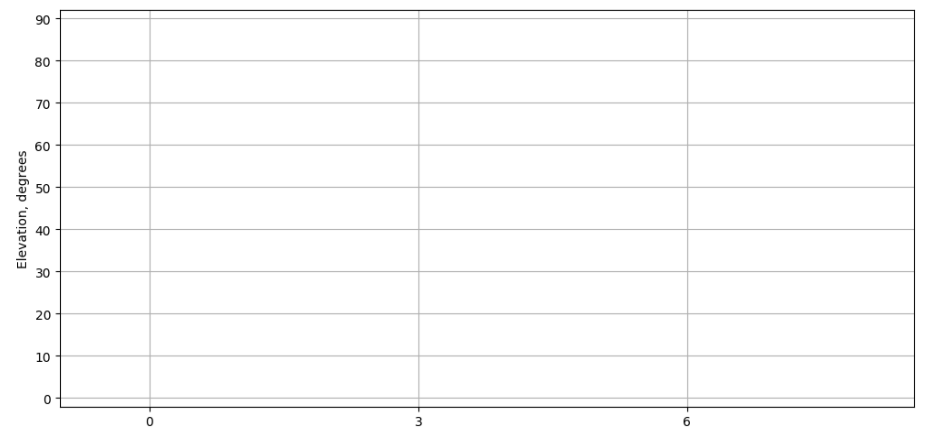
Azimuth-elevation plot for station SNTG. Signal to Noise S1C Data file SNTG00ESP_R_2022068.xtr



Data starts 2022 03 09 00:00:00

Tiempo-Elevacion

Time-elevation plot for station SNTG. Signal to Noise S1C Data file SNTG00ESP_R_2022068.xtr



Data starts 2022 03 09 00:00:00