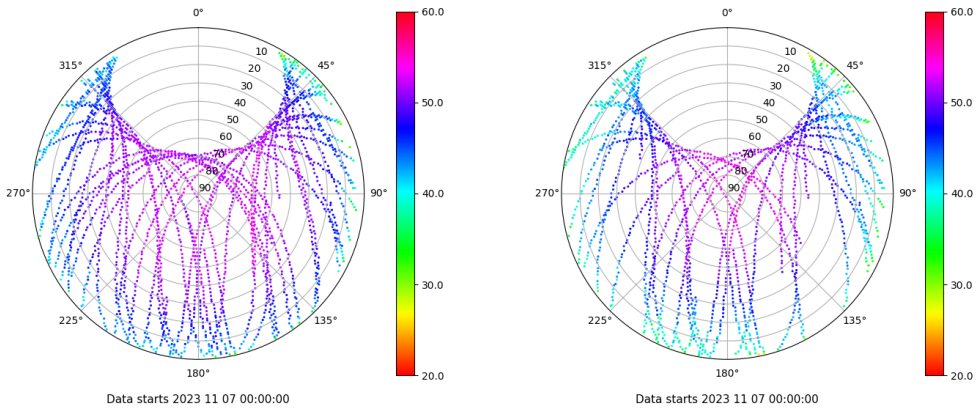


Control de calidad GNSS GPS diario

Estacion: SINE
 Fecha: 2023 11 07
 Dia del año: 311

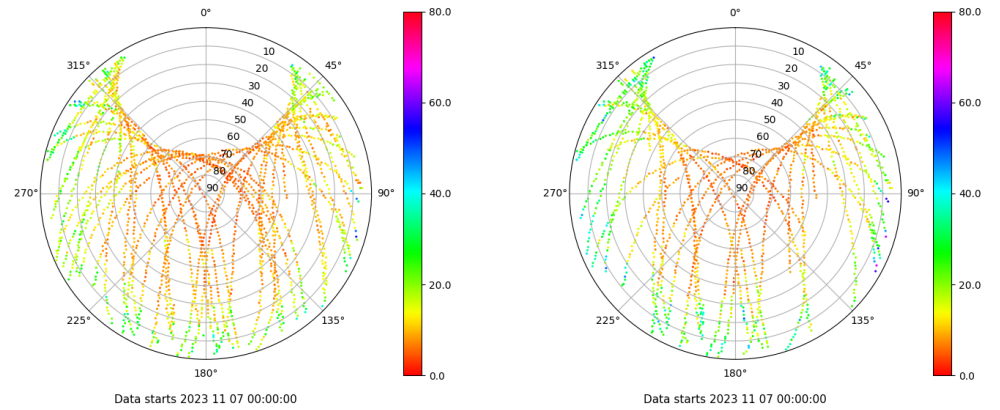
Señal-Ruido GPS L1 y L2

Skyplot for station SINE. Signal to Noise S1C Data file SINE00ESP_R_2023311.xtr Skyplot for station SINE. Signal to Noise S2S Data file SINE00ESP_R_2023311.xtr



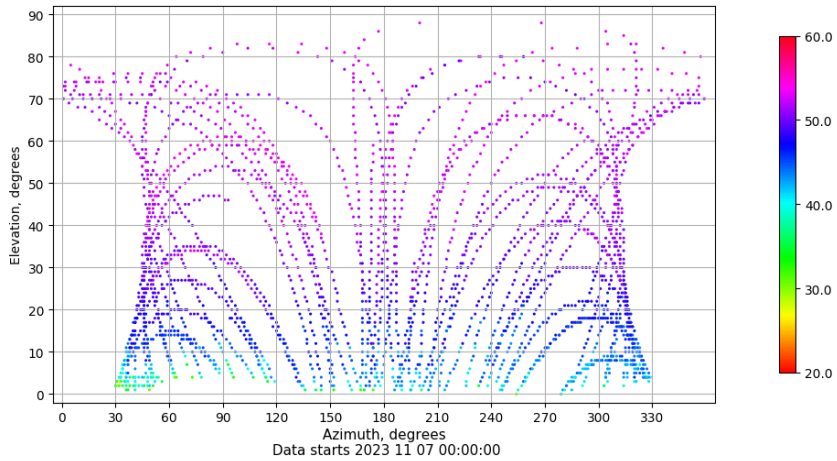
Multipath GPS L1 y L2

Skyplot for station SINE. Parameter M1C Data file SINE00ESP_R_2023311.xtr Skyplot for station SINE. Parameter M2S Data file SINE00ESP_R_2023311.xtr



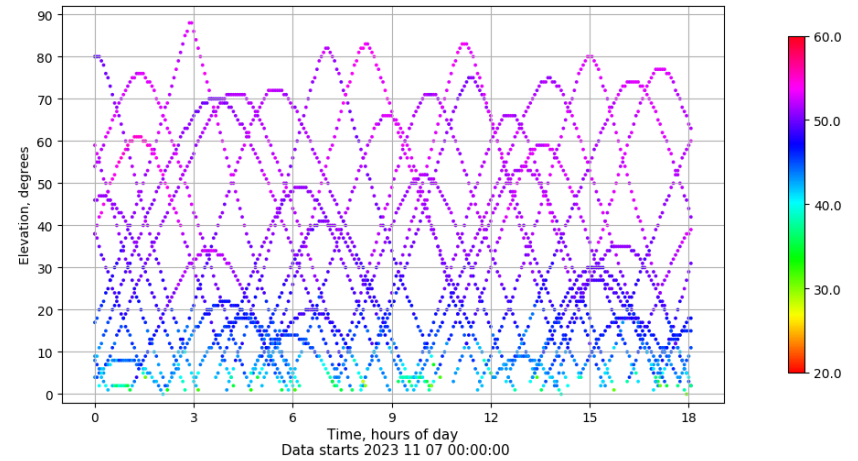
Azimuth-Elevacion

Azimuth-elevation plot for station SINE. Signal to Noise S1C Data file SINE00ESP_R_2023311.xtr



Tiempo-Elevacion

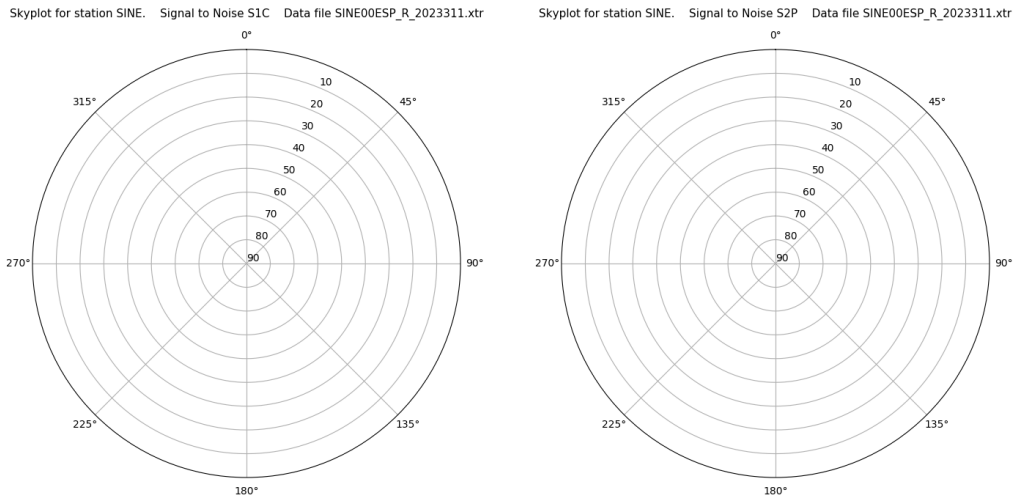
Time-elevation plot for station SINE. Signal to Noise S1C Data file SINE00ESP_R_2023311.xtr



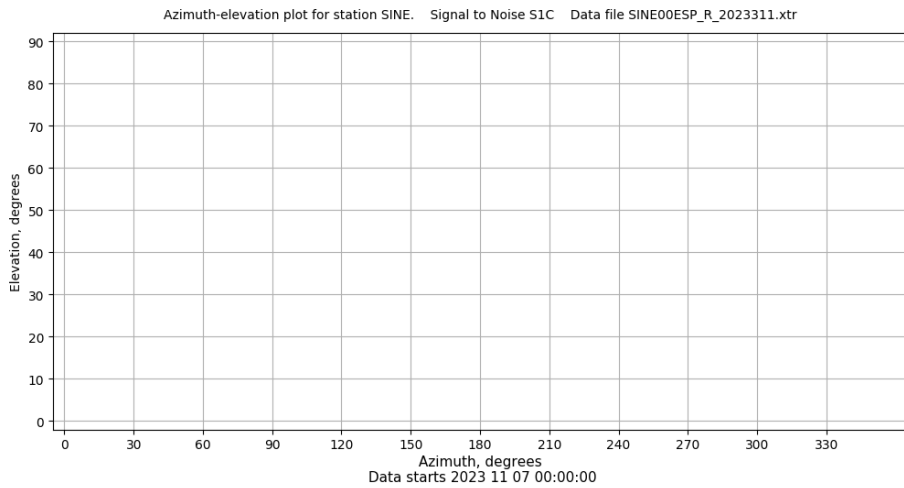
Control de calidad GNSS GLO diario

Estacion: SINE
 Fecha: 2023 11 07
 Dia del año: 311

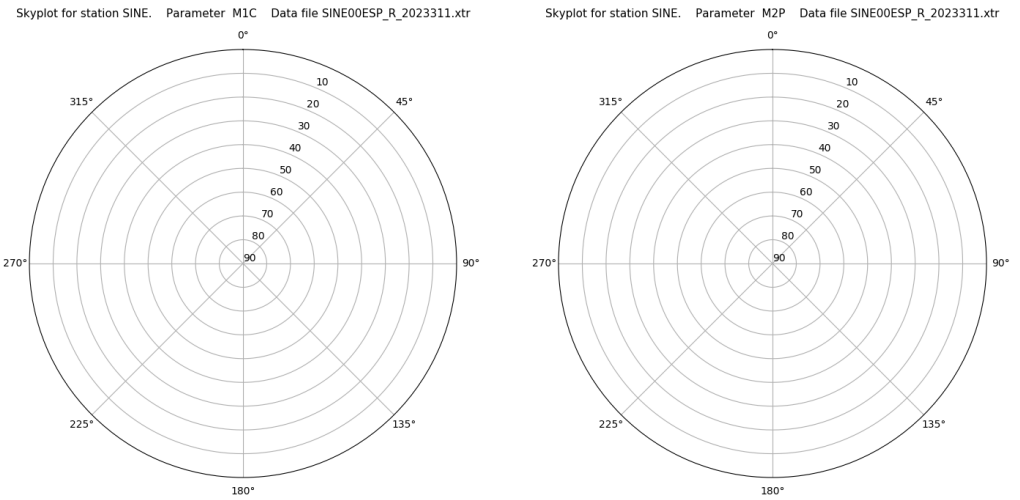
Señal-Ruido GLO L1 y L2



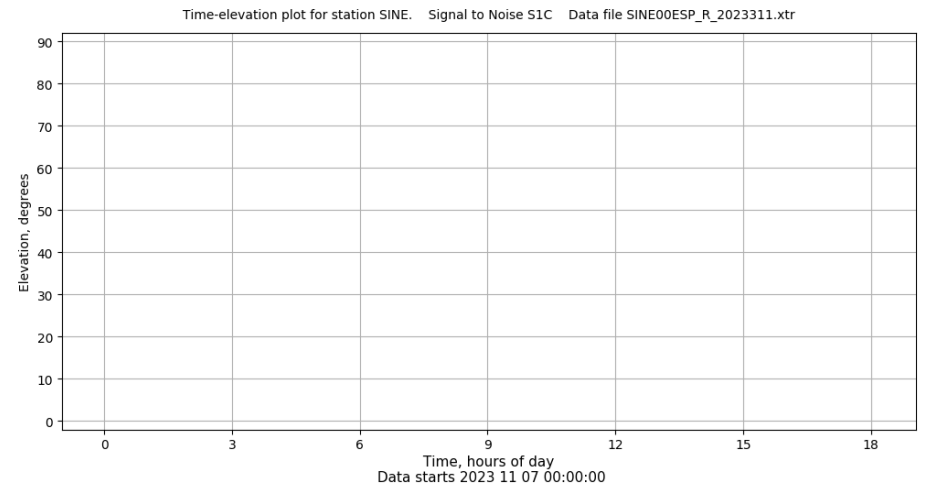
Azimut-Elevacion



Multipath GLO L1 y L2



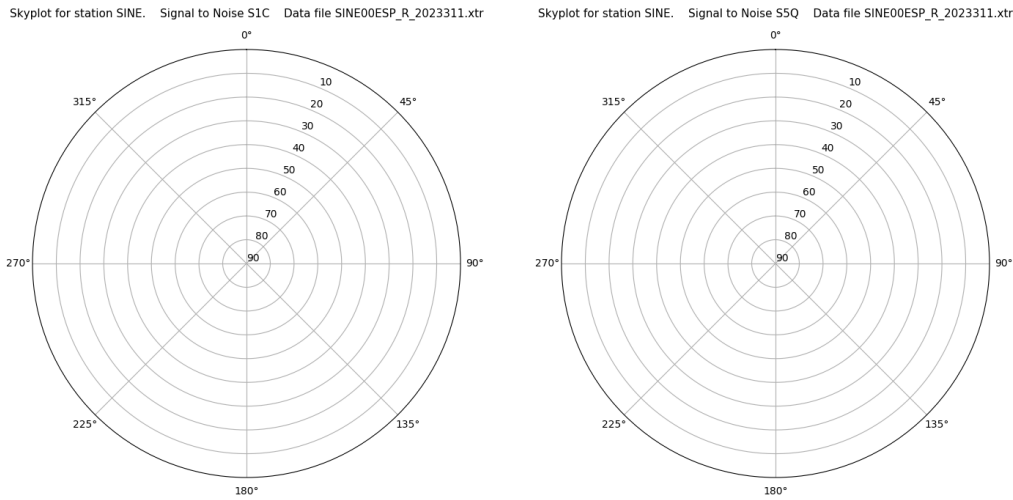
Tiempo-Elevacion



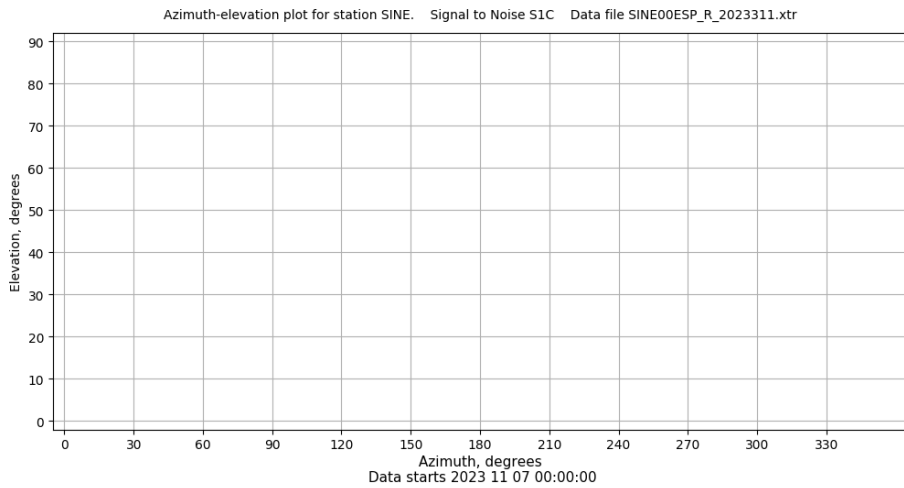
Control de calidad GNSS GAL diario

Estacion: SINE
 Fecha: 2023 11 07
 Dia del año: 311

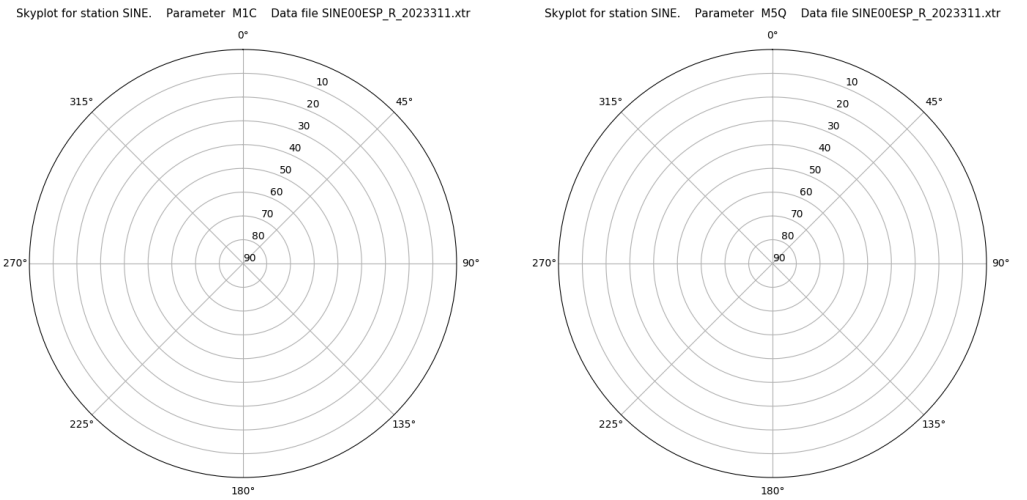
Señal-Ruido GAL E1 y E5



Azimut-Elevacion



Multipath GAL E1 y E5



Tiempo-Elevacion

