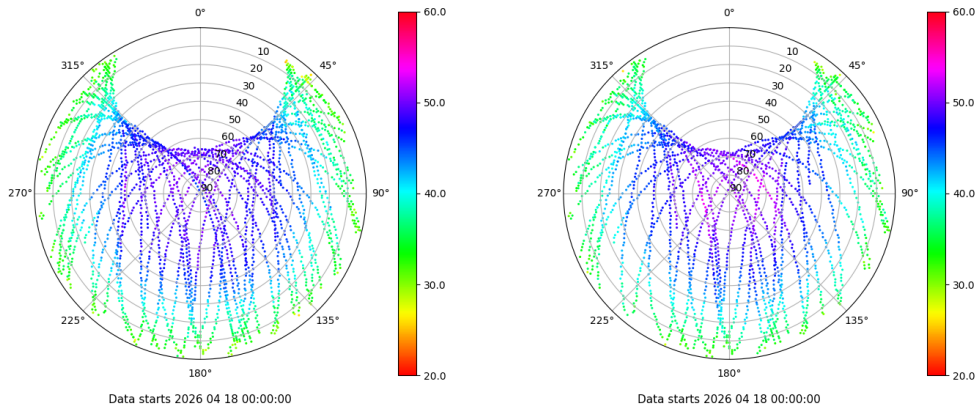


Control de calidad GNSS GPS diario

Estacion: SEV1
 Fecha: 2026 04 18
 Dia del año: 108

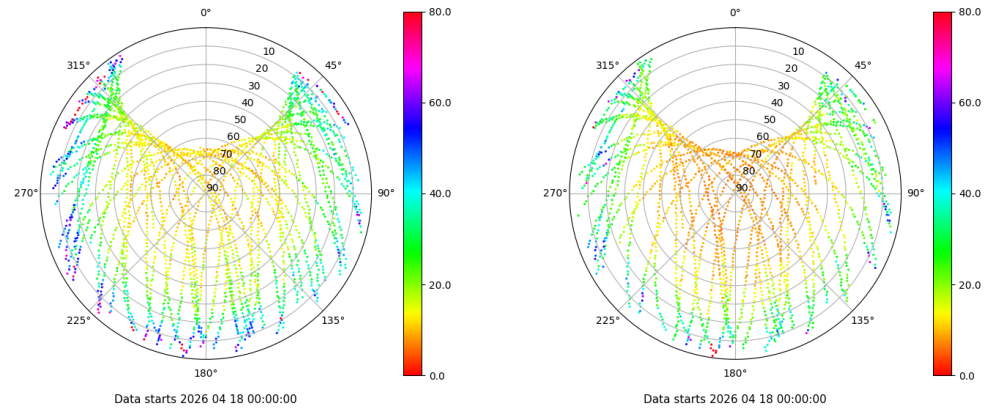
Señal-Ruido GPS L1 y L2

Skyplot for station SEV1. Signal to Noise S1C Data file SEV100ESP_R_2026108.xtr Skyplot for station SEV1. Signal to Noise S2X Data file SEV100ESP_R_2026108.xtr



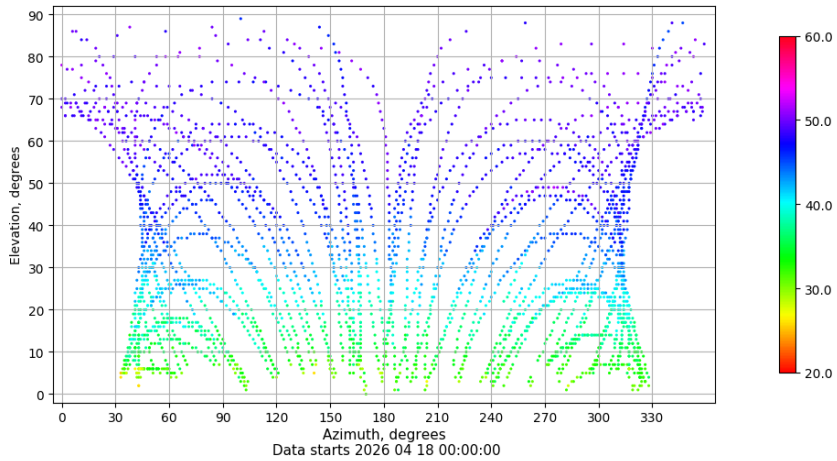
Multipath GPS L1 y L2

Skyplot for station SEV1. Parameter M1C Data file SEV100ESP_R_2026108.xtr Skyplot for station SEV1. Parameter M2X Data file SEV100ESP_R_2026108.xtr



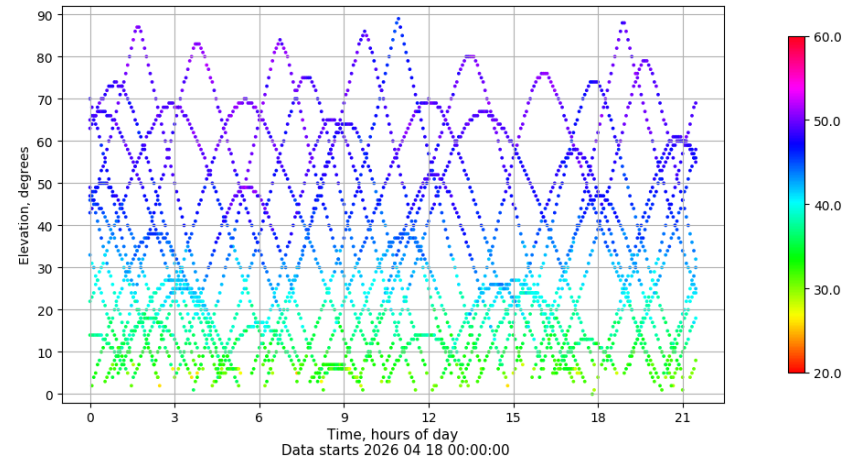
Azimuth-Elevacion

Azimuth-elevation plot for station SEV1. Signal to Noise S1C Data file SEV100ESP_R_2026108.xtr



Tiempo-Elevacion

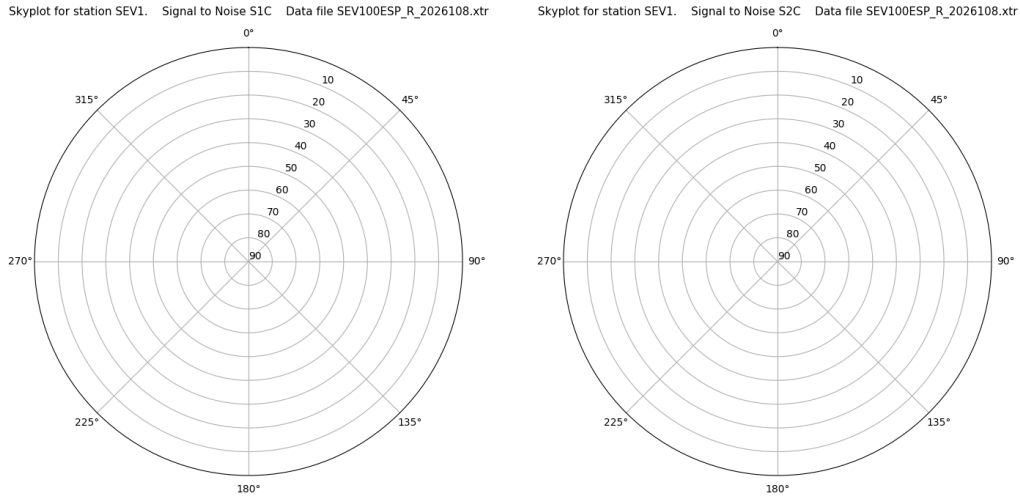
Time-elevation plot for station SEV1. Signal to Noise S1C Data file SEV100ESP_R_2026108.xtr



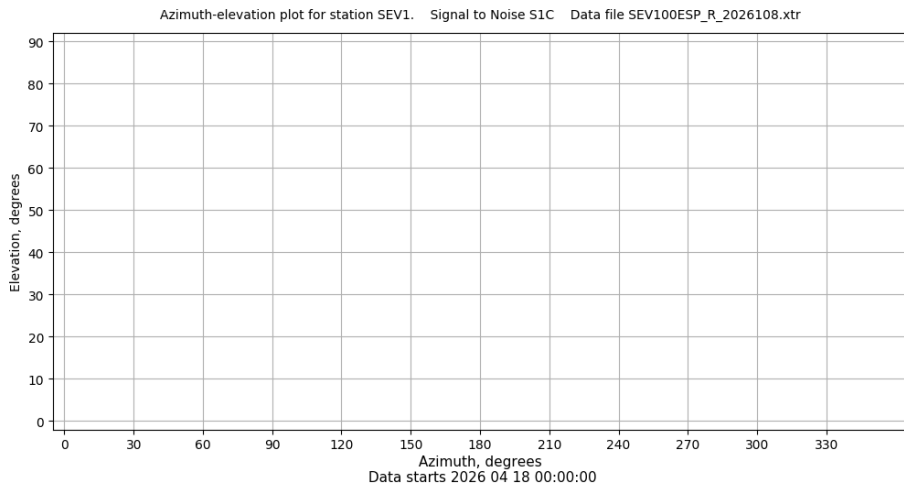
Control de calidad GNSS GLO diario

Estacion: SEV1
 Fecha: 2026 04 18
 Dia del año: 108

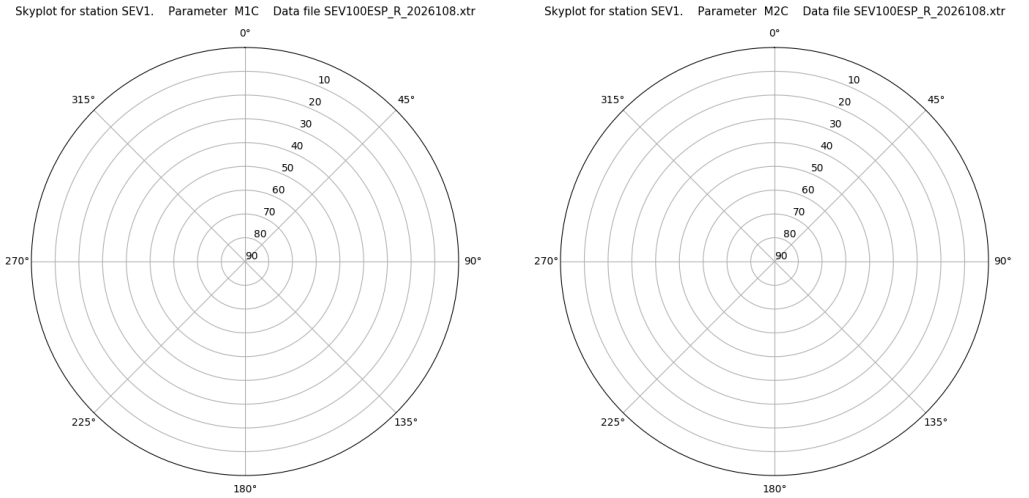
Señal-Ruido GLO L1 y L2



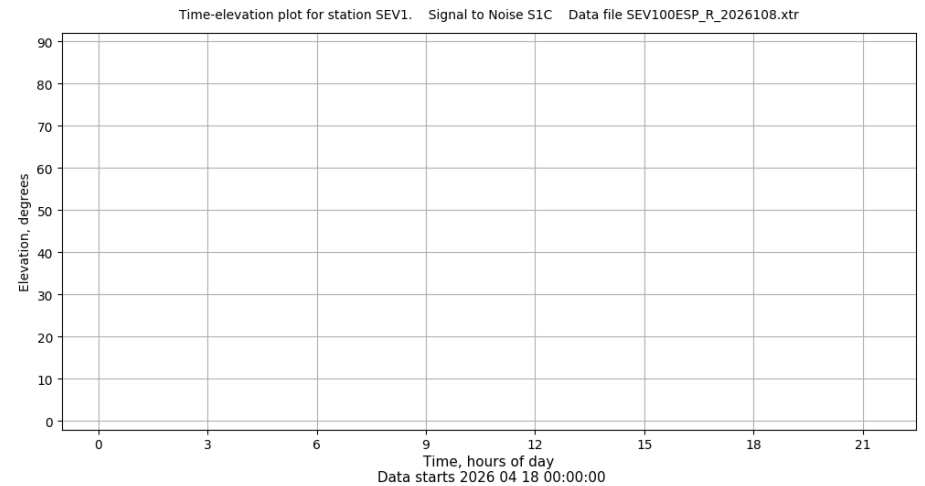
Azimut-Elevacion



Multipath GLO L1 y L2



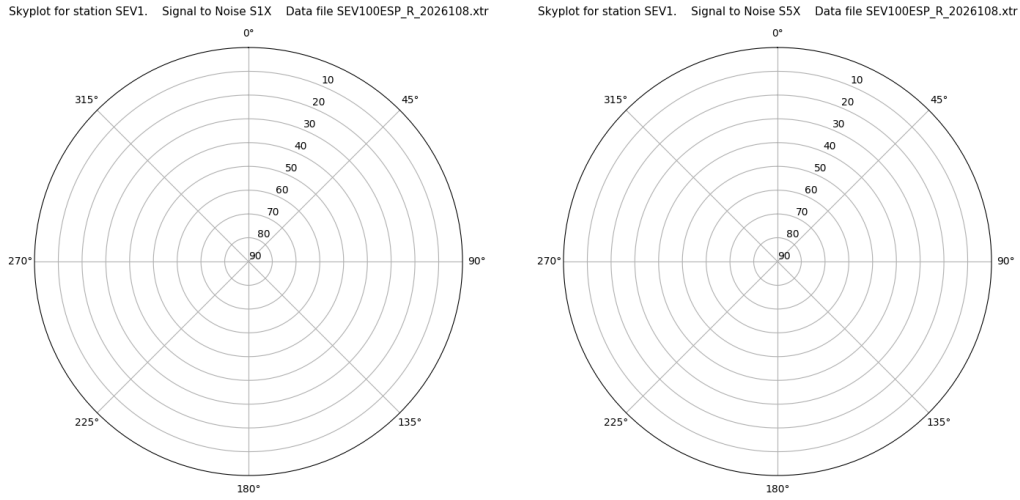
Tiempo-Elevacion



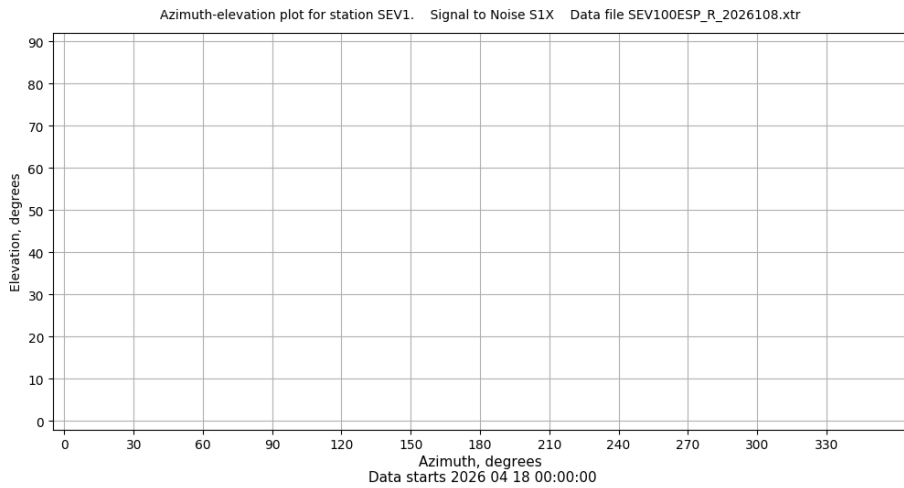
Control de calidad GNSS GAL diario

Estacion: SEV1
 Fecha: 2026 04 18
 Dia del año: 108

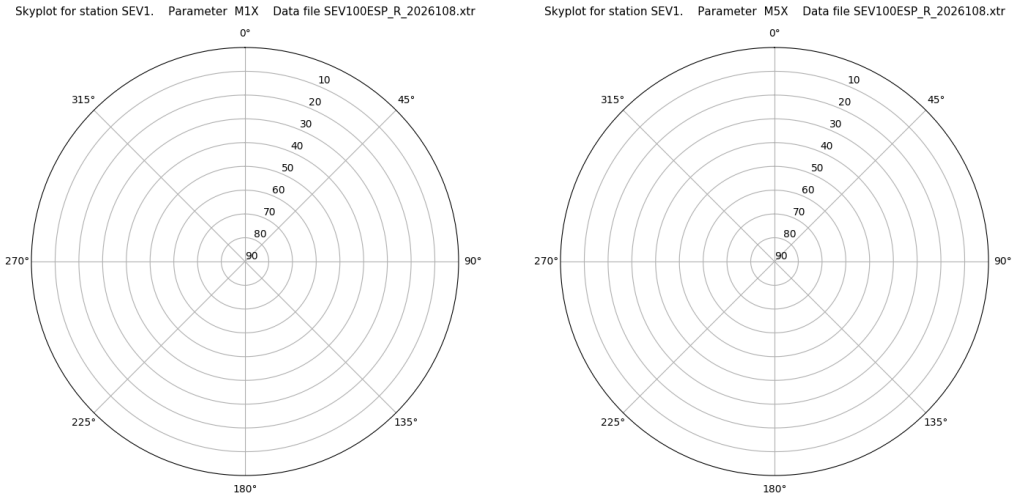
Señal-Ruido GAL E1 y E5



Azimut-Elevacion



Multipath GAL E1 y E5



Tiempo-Elevacion

