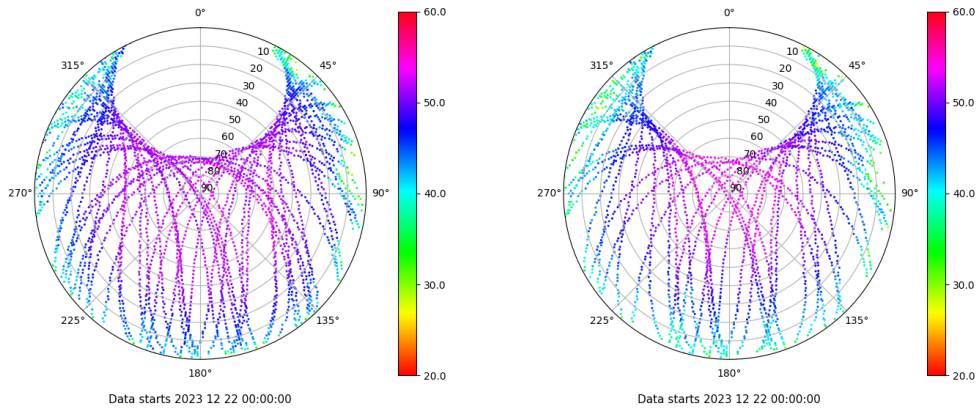


# Control de calidad GNSS GPS diario

Estacion: SALA  
 Fecha: 2023 12 22  
 Dia del año: 356

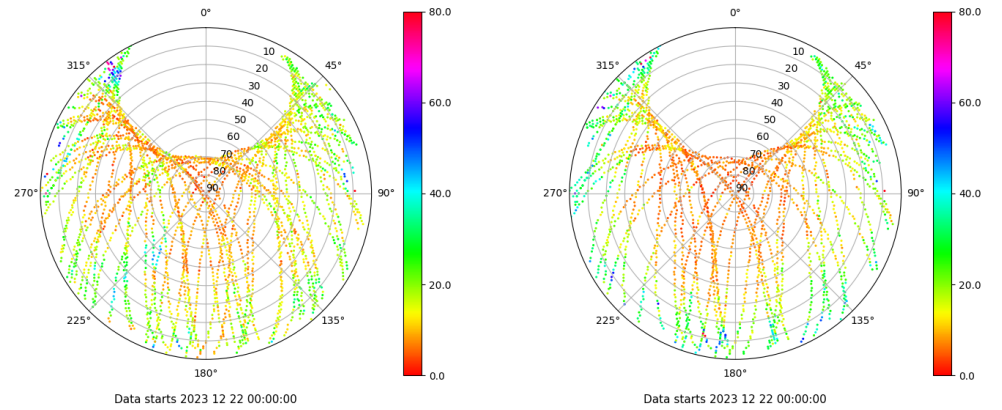
## Señal-Ruido GPS L1 y L2

Skyplot for station SALA. Signal to Noise S1C Data file SALA00ESP\_R\_2023356.xtr Skyplot for station SALA. Signal to Noise S2S Data file SALA00ESP\_R\_2023356.xtr



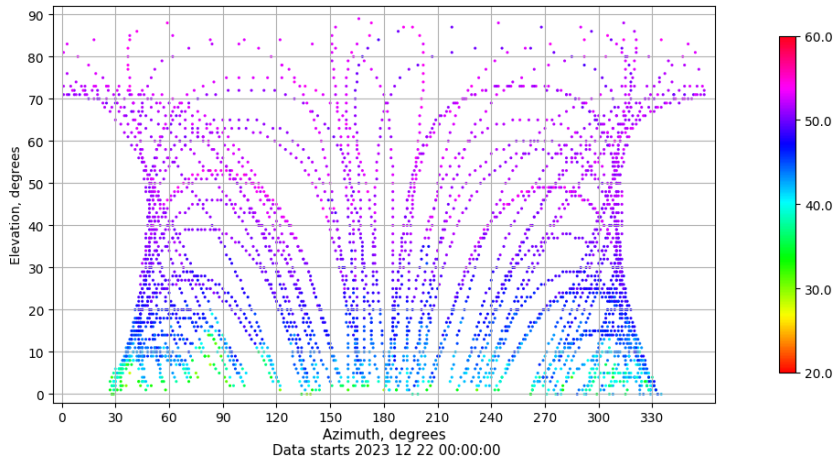
## Multipath GPS L1 y L2

Skyplot for station SALA. Parameter M1C Data file SALA00ESP\_R\_2023356.xtr Skyplot for station SALA. Parameter M2S Data file SALA00ESP\_R\_2023356.xtr



## Azimut-Elevacion

Azimuth-elevation plot for station SALA. Signal to Noise S1C Data file SALA00ESP\_R\_2023356.xtr



## Tiempo-Elevacion

Time-elevation plot for station SALA. Signal to Noise S1C Data file SALA00ESP\_R\_2023356.xtr

