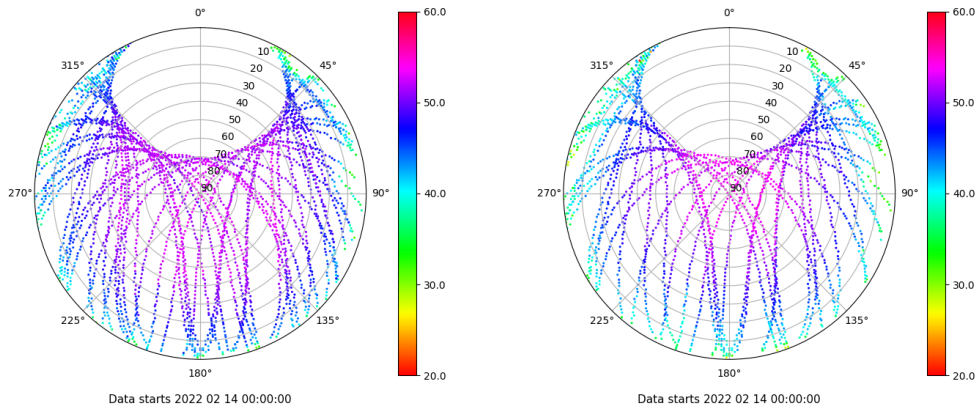


Control de calidad GNSS GPS diario

Estacion: SALA
 Fecha: 2022 02 14
 Dia del año: 045

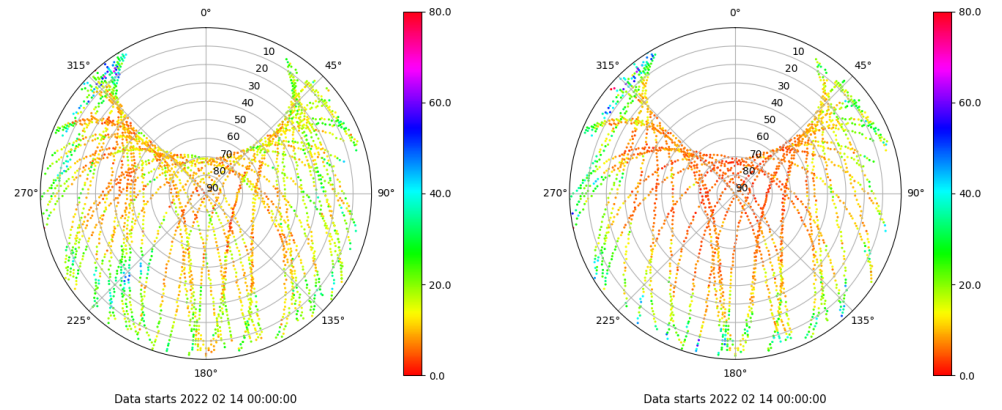
Señal-Ruido GPS L1 y L2

Skyplot for station SALA. Signal to Noise S1C Data file SALA00ESP_R_2022045.xtr Skyplot for station SALA. Signal to Noise S2S Data file SALA00ESP_R_2022045.xtr



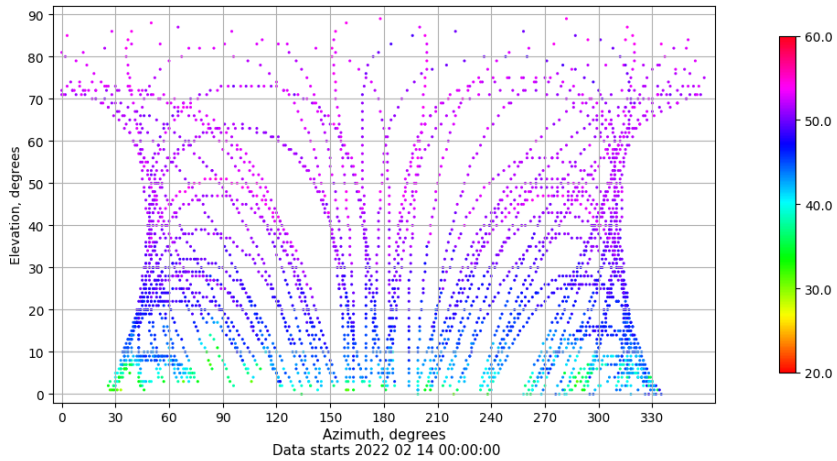
Multipath GPS L1 y L2

Skyplot for station SALA. Parameter M1C Data file SALA00ESP_R_2022045.xtr Skyplot for station SALA. Parameter M2S Data file SALA00ESP_R_2022045.xtr



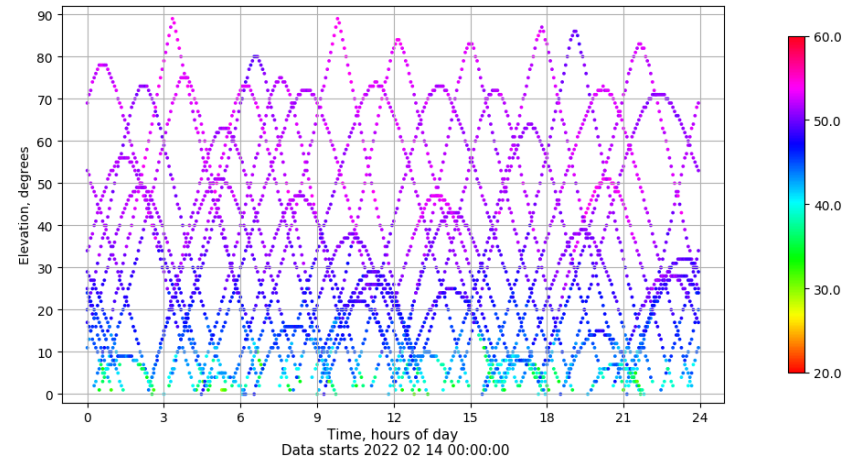
Azimuth-Elevacion

Azimuth-elevation plot for station SALA. Signal to Noise S1C Data file SALA00ESP_R_2022045.xtr



Tiempo-Elevacion

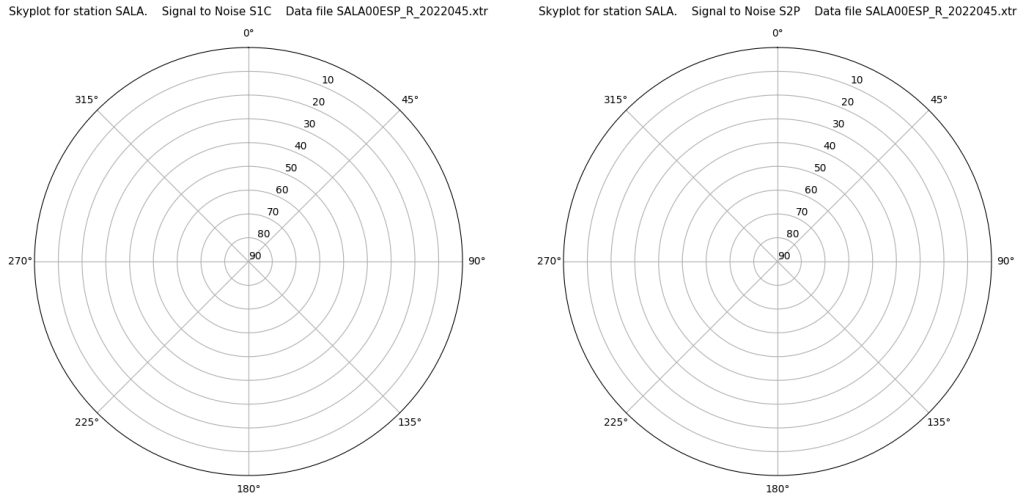
Time-elevation plot for station SALA. Signal to Noise S1C Data file SALA00ESP_R_2022045.xtr



Control de calidad GNSS GLO diario

Estacion: SALA
 Fecha: 2022 02 14
 Dia del año: 045

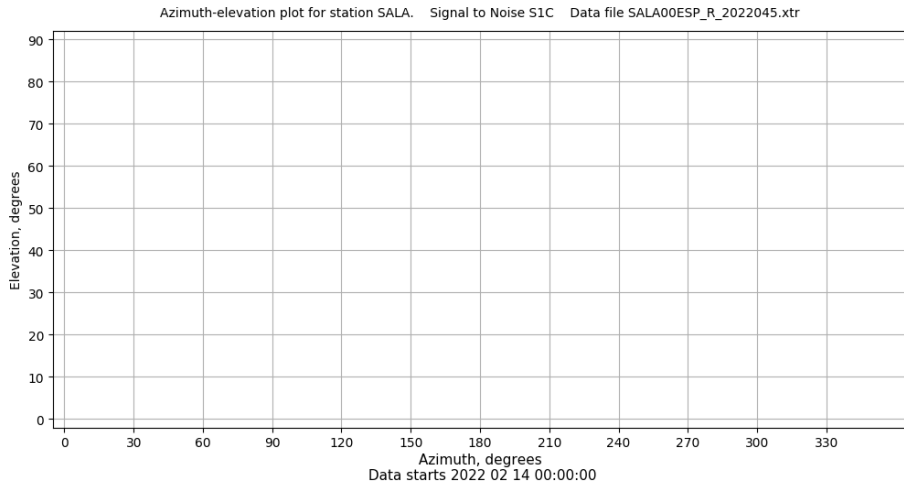
Señal-Ruido GLO L1 y L2



Data starts 2022 02 14 00:00:00

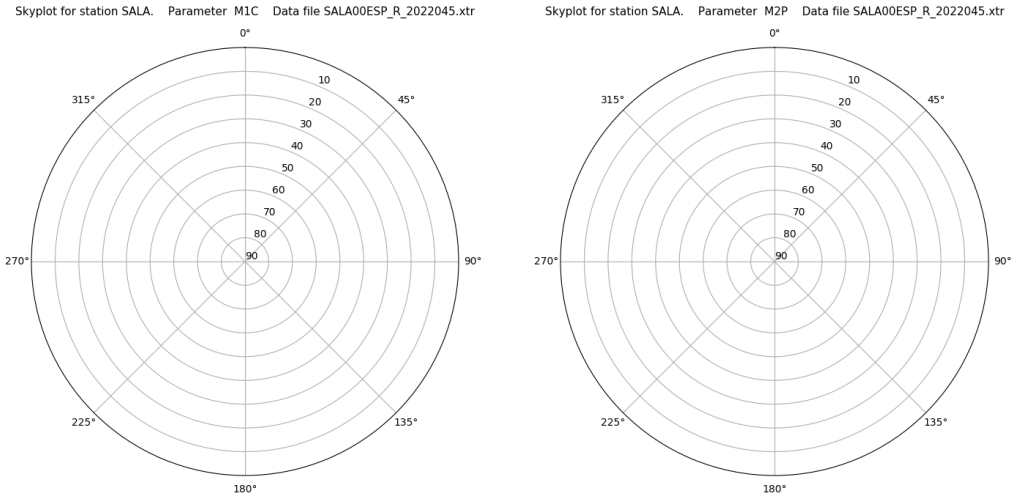
Data starts 2022 02 14 00:00:00

Azimut-Elevacion



Data starts 2022 02 14 00:00:00

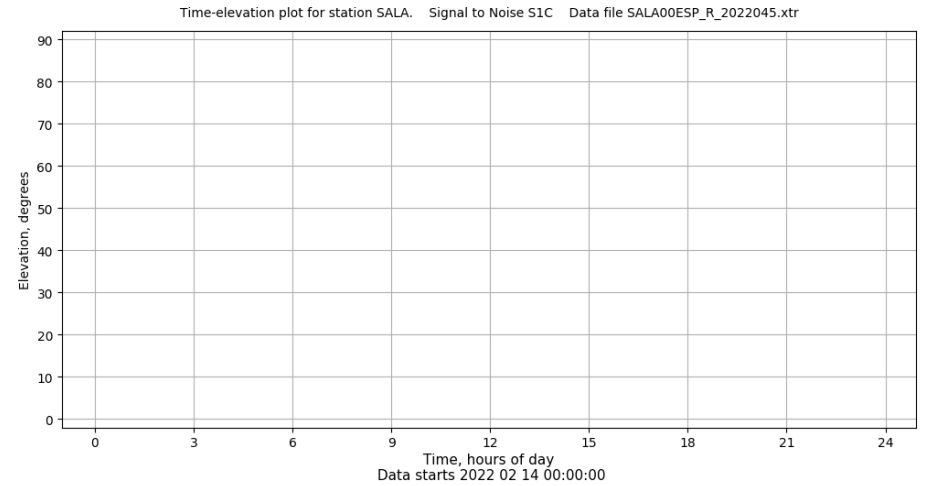
Multipath GLO L1 y L2



Data starts 2022 02 14 00:00:00

Data starts 2022 02 14 00:00:00

Tiempo-Elevacion



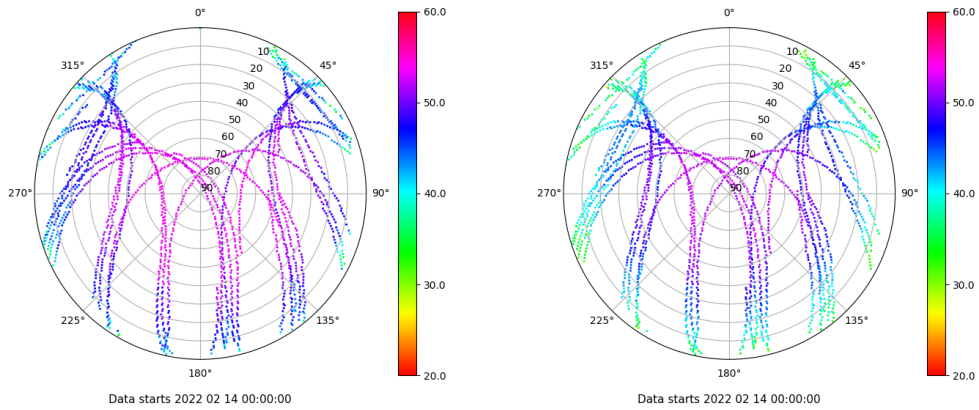
Data starts 2022 02 14 00:00:00

Control de calidad GNSS GAL diario

Estacion: SALA
 Fecha: 2022 02 14
 Dia del año: 045

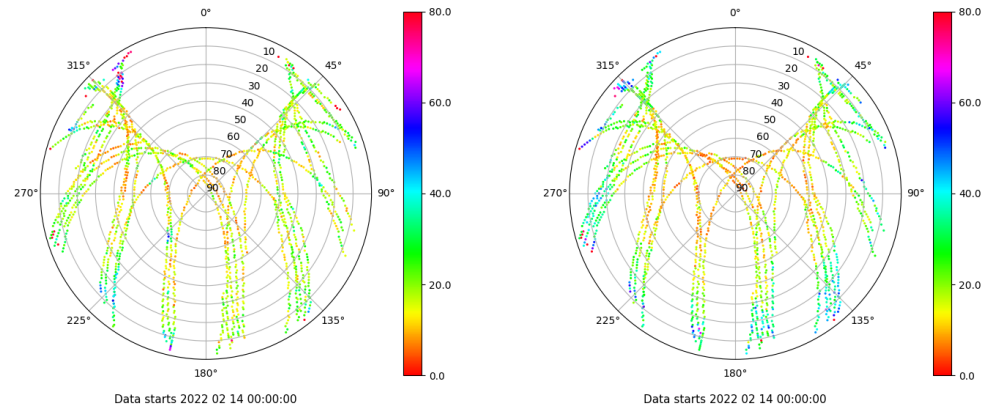
Señal-Ruido GAL E1 y E5

Skyplot for station SALA. Signal to Noise S1C Data file SALA00ESP_R_2022045.xtr Skyplot for station SALA. Signal to Noise S5Q Data file SALA00ESP_R_2022045.xtr



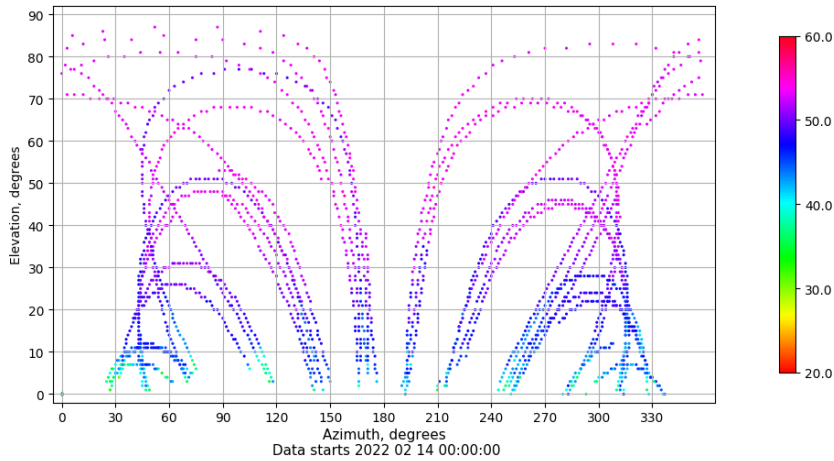
Multipath GAL E1 y E5

Skyplot for station SALA. Parameter M1C Data file SALA00ESP_R_2022045.xtr Skyplot for station SALA. Parameter M5Q Data file SALA00ESP_R_2022045.xtr



Azimuth-Elevacion

Azimuth-elevation plot for station SALA. Signal to Noise S1C Data file SALA00ESP_R_2022045.xtr



Tiempo-Elevacion

Time-elevation plot for station SALA. Signal to Noise S1C Data file SALA00ESP_R_2022045.xtr

