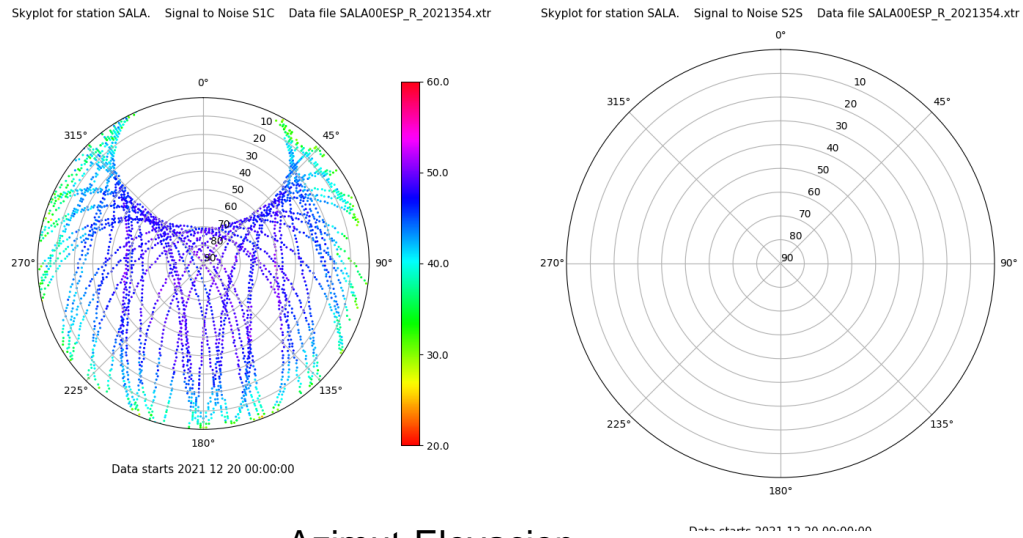


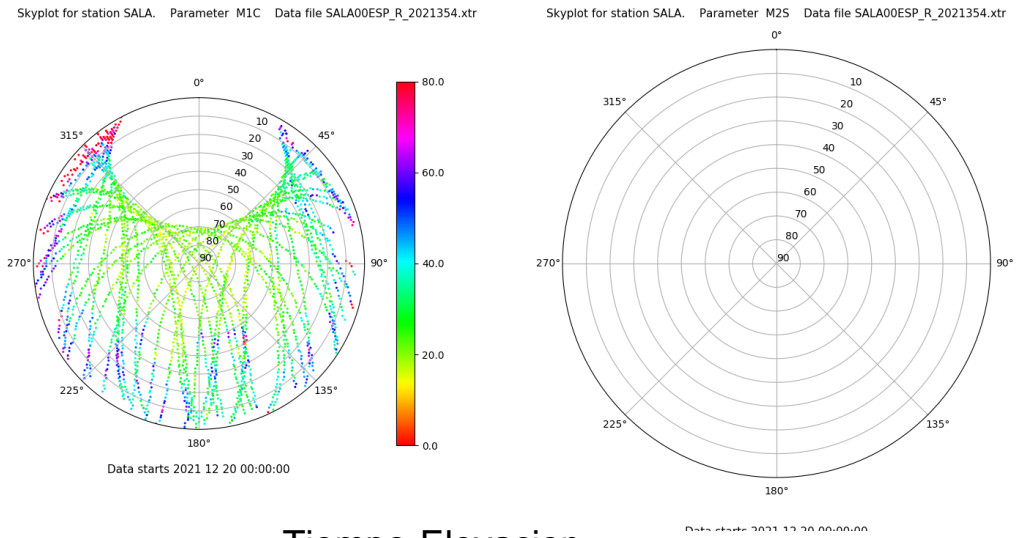
# Control de calidad GNSS GPS diario

Estacion: SALA  
 Fecha: 2021 12 20  
 Dia del año: 354

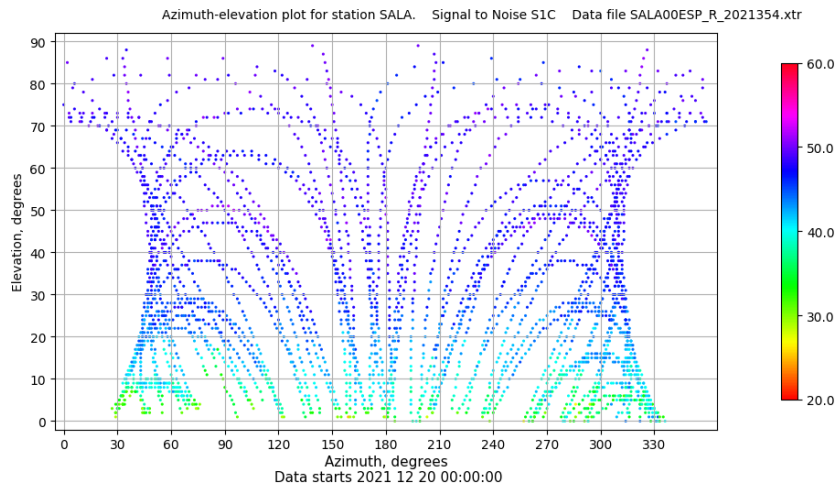
## Señal-Ruido GPS L1 y L2



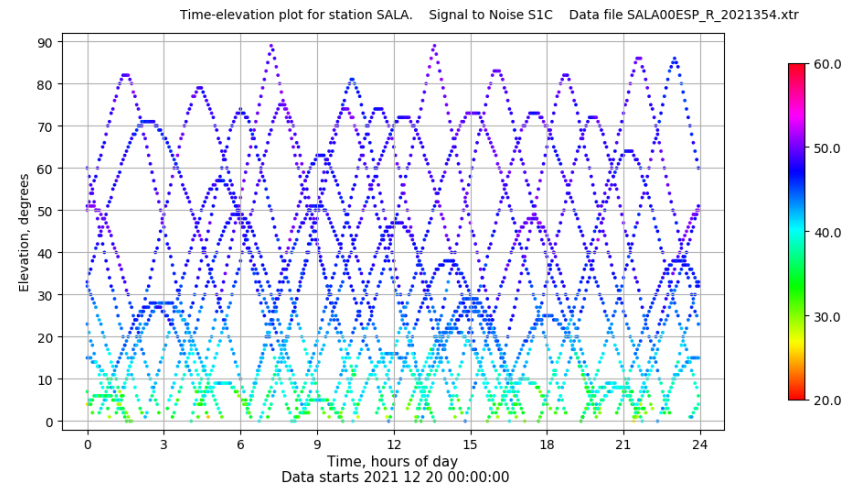
## Multipath GPS L1 y L2



## Azimut-Elevacion



## Tiempo-Elevacion

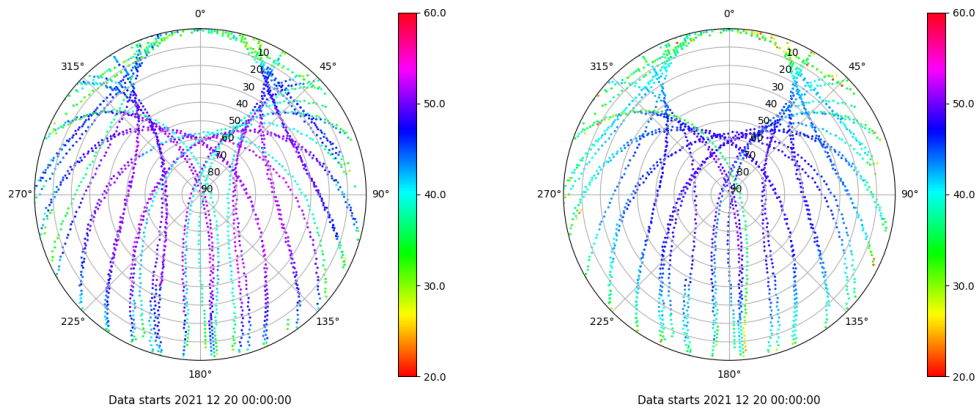


# Control de calidad GNSS GLO diario

Estacion: SALA  
 Fecha: 2021 12 20  
 Dia del año: 354

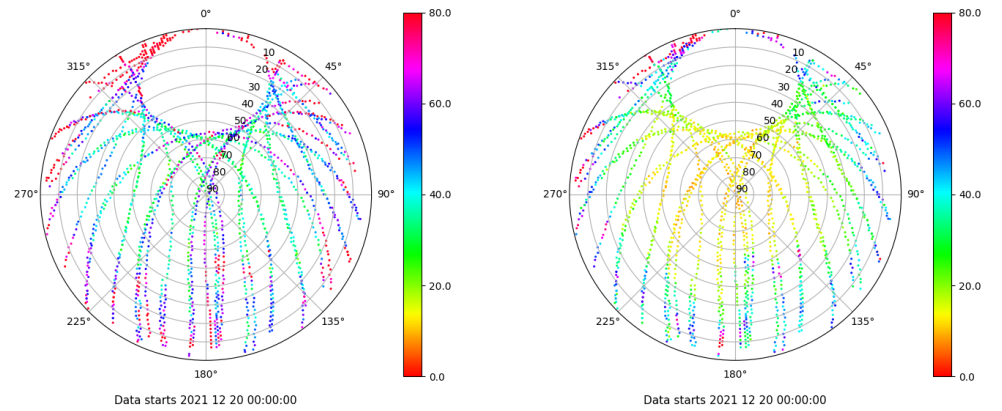
## Señal-Ruido GLO L1 y L2

Skyplot for station SALA. Signal to Noise S1C Data file SALA00ESP\_R\_2021354.xtr Skyplot for station SALA. Signal to Noise S2P Data file SALA00ESP\_R\_2021354.xtr



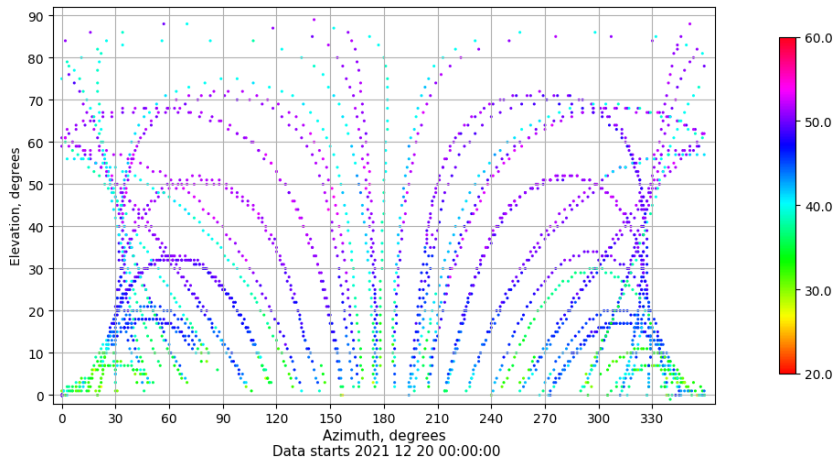
## Multipath GLO L1 y L2

Skyplot for station SALA. Parameter M1C Data file SALA00ESP\_R\_2021354.xtr Skyplot for station SALA. Parameter M2P Data file SALA00ESP\_R\_2021354.xtr



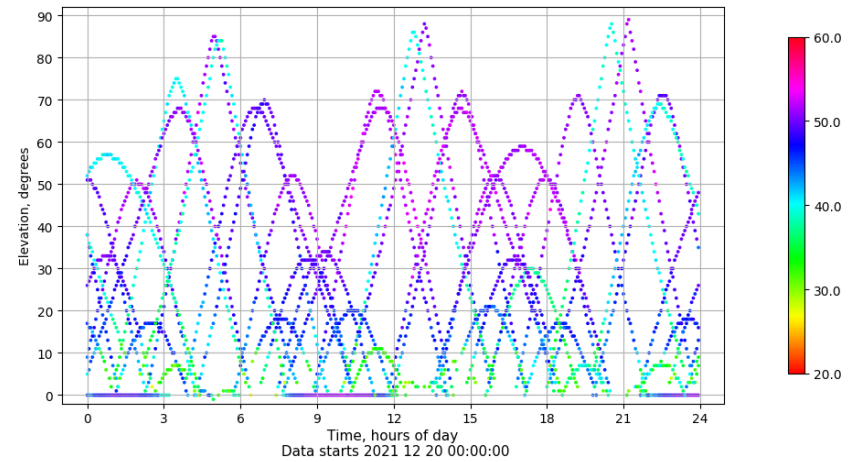
## Azimut-Elevacion

Azimuth-elevation plot for station SALA. Signal to Noise S1C Data file SALA00ESP\_R\_2021354.xtr



## Tiempo-Elevacion

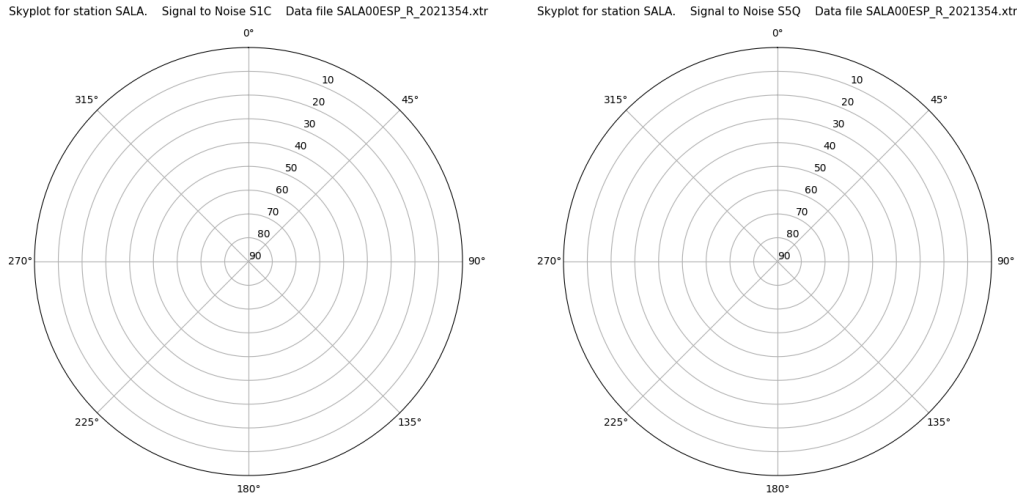
Time-elevation plot for station SALA. Signal to Noise S1C Data file SALA00ESP\_R\_2021354.xtr



# Control de calidad GNSS GAL diario

Estacion: SALA  
 Fecha: 2021 12 20  
 Dia del año: 354

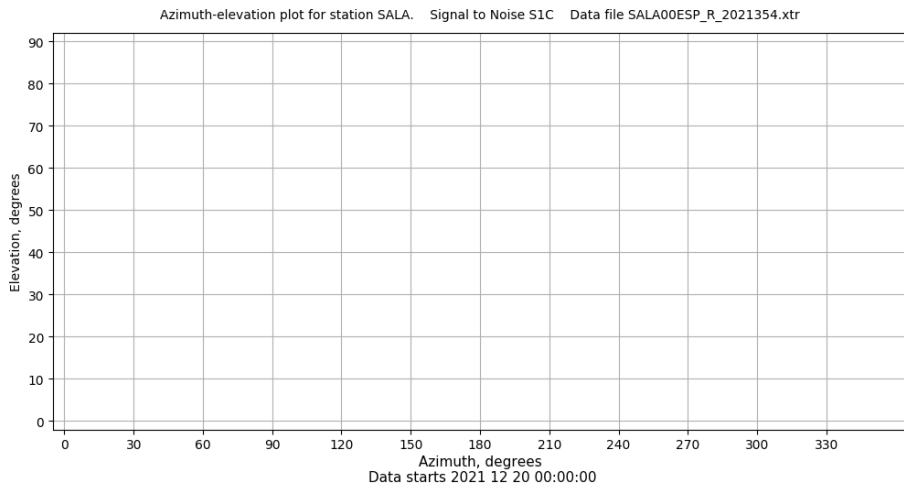
## Señal-Ruido GAL E1 y E5



Data starts 2021 12 20 00:00:00

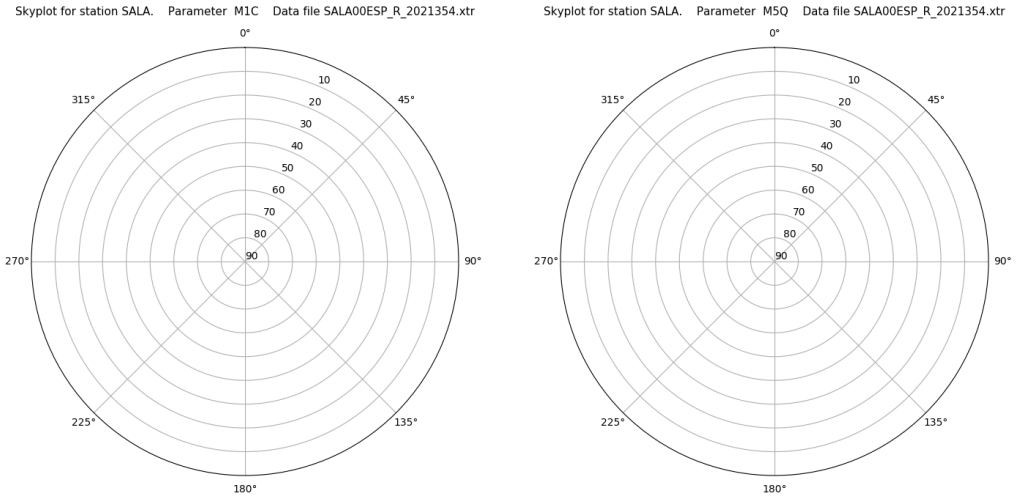
Data starts 2021 12 20 00:00:00

## Azimut-Elevacion



Data starts 2021 12 20 00:00:00

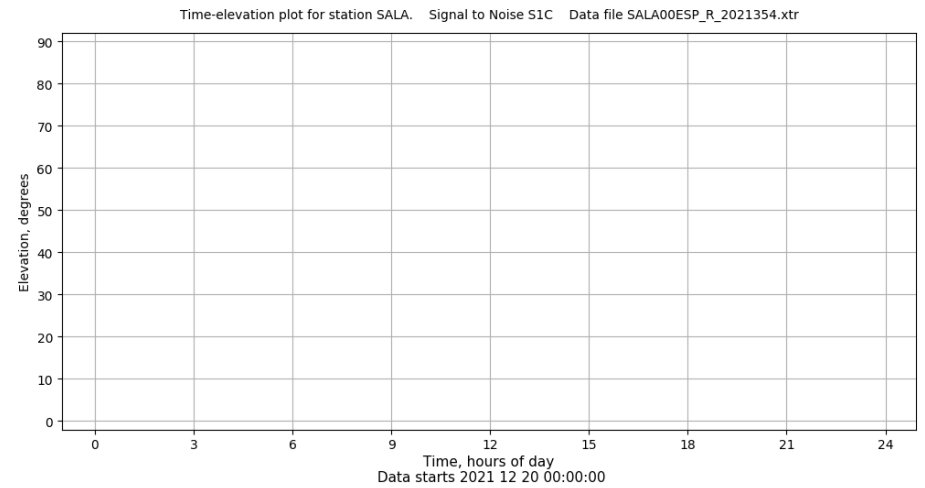
## Multipath GAL E1 y E5



Data starts 2021 12 20 00:00:00

Data starts 2021 12 20 00:00:00

## Tiempo-Elevacion



Data starts 2021 12 20 00:00:00