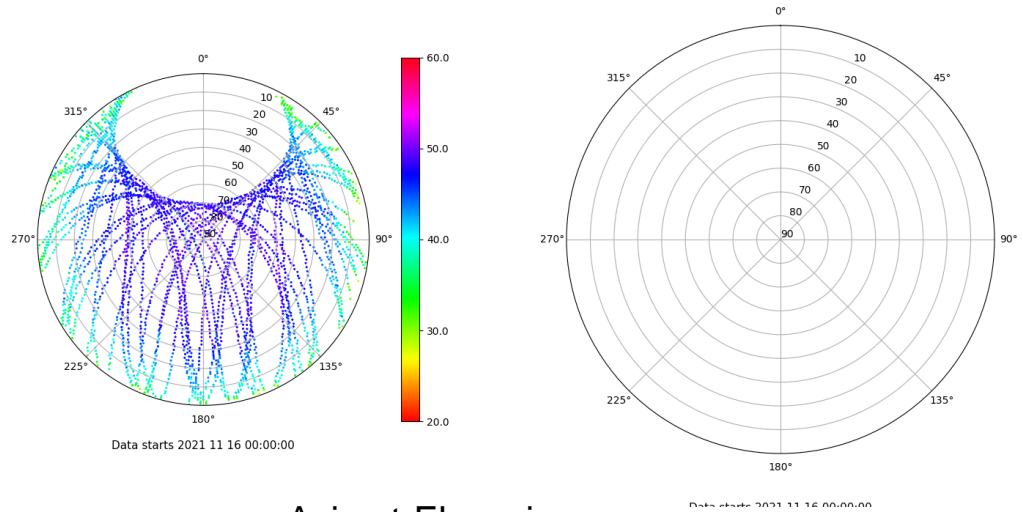


Control de calidad GNSS GPS diario

Estacion: SALA
 Fecha: 2021 11 16
 Dia del año: 320

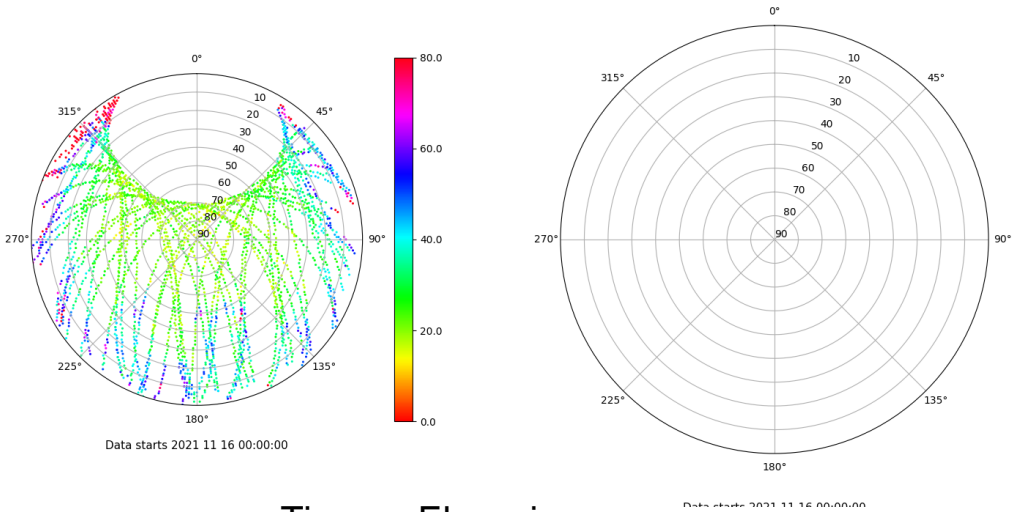
Señal-Ruido GPS L1 y L2

Skyplot for station SALA. Signal to Noise S1C Data file SALA00ESP_R_2021320.xtr Skyplot for station SALA. Signal to Noise S2S Data file SALA00ESP_R_2021320.xtr



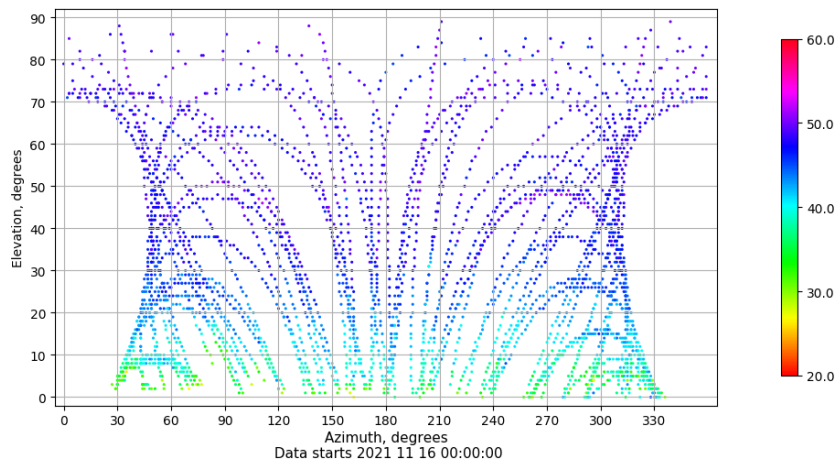
Multipath GPS L1 y L2

Skyplot for station SALA. Parameter M1C Data file SALA00ESP_R_2021320.xtr Skyplot for station SALA. Parameter M2S Data file SALA00ESP_R_2021320.xtr



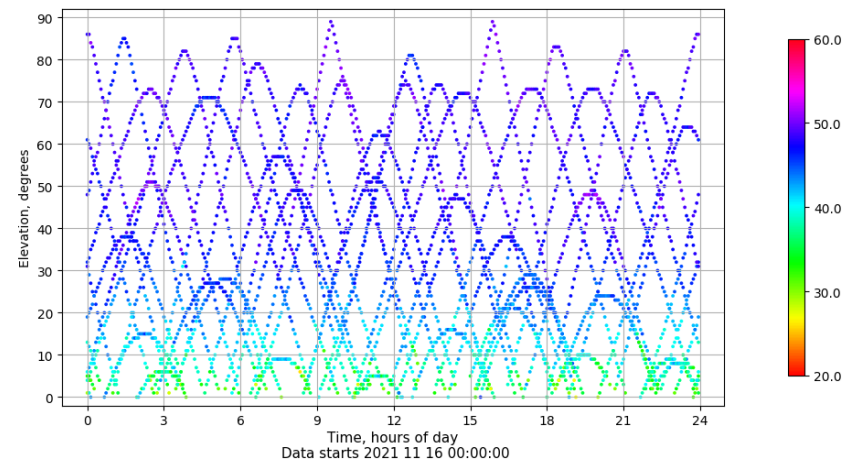
Azimuth-Elevacion

Azimuth-elevation plot for station SALA. Signal to Noise S1C Data file SALA00ESP_R_2021320.xtr



Tiempo-Elevacion

Time-elevation plot for station SALA. Signal to Noise S1C Data file SALA00ESP_R_2021320.xtr

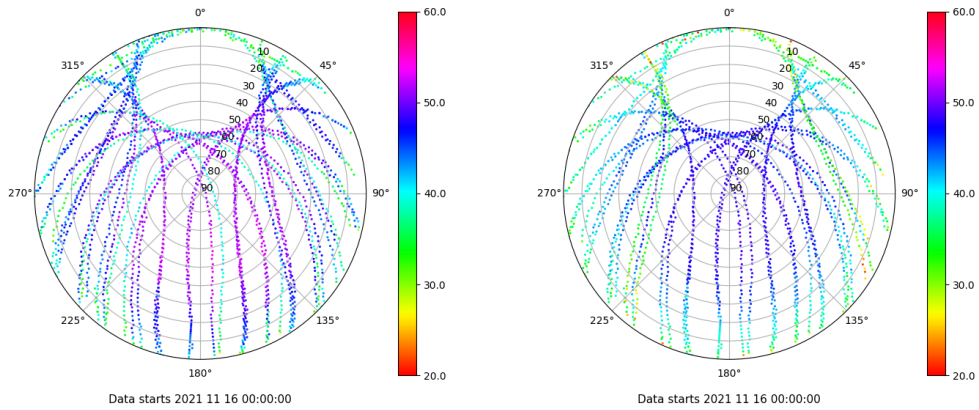


Control de calidad GNSS GLO diario

Estacion: SALA
 Fecha: 2021 11 16
 Dia del año: 320

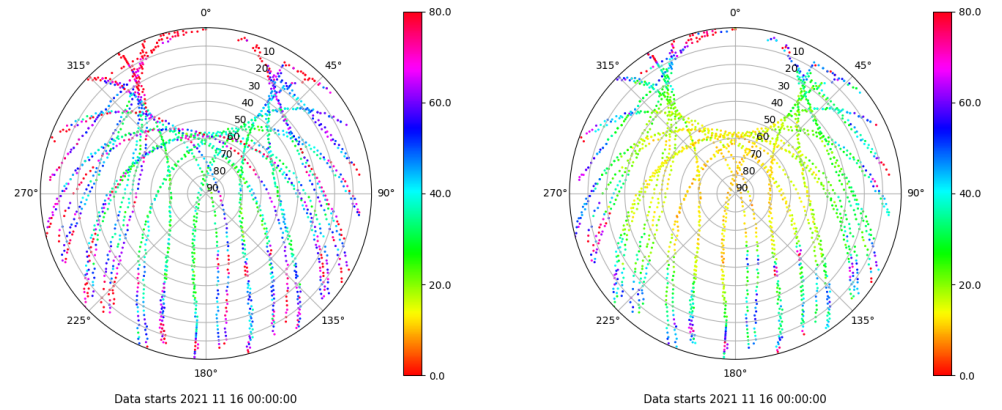
Señal-Ruido GLO L1 y L2

Skyplot for station SALA. Signal to Noise S1C Data file SALA00ESP_R_2021320.xtr Skyplot for station SALA. Signal to Noise S2P Data file SALA00ESP_R_2021320.xtr



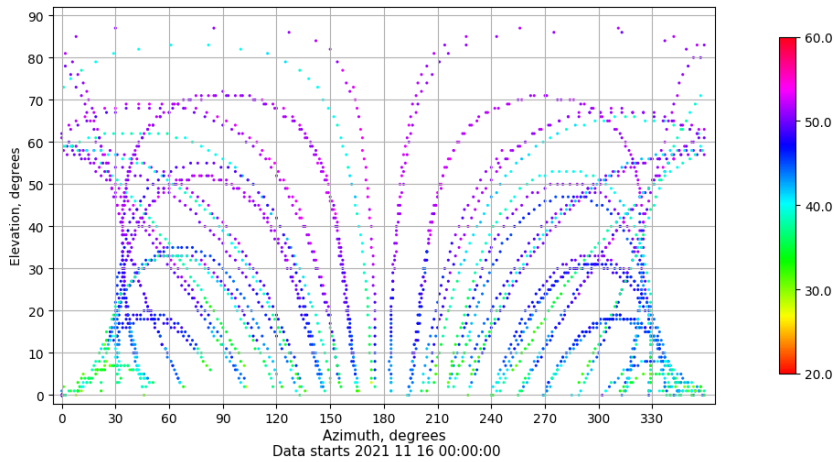
Multipath GLO L1 y L2

Skyplot for station SALA. Parameter M1C Data file SALA00ESP_R_2021320.xtr Skyplot for station SALA. Parameter M2P Data file SALA00ESP_R_2021320.xtr



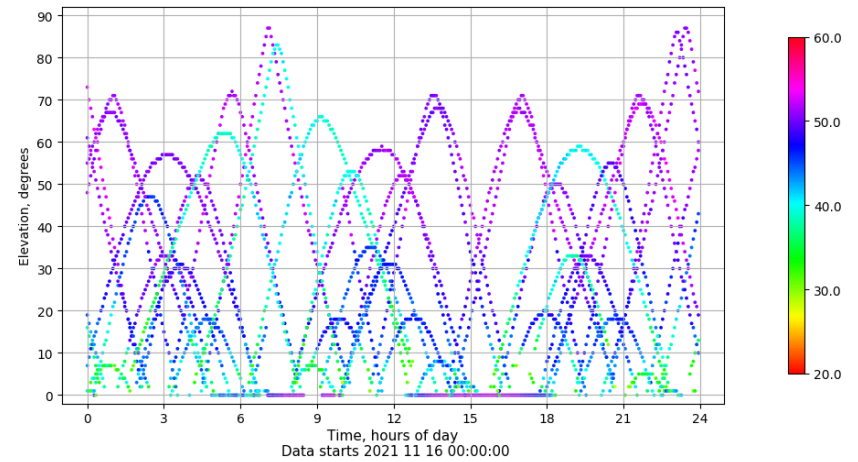
Azimut-Elevacion

Azimuth-elevation plot for station SALA. Signal to Noise S1C Data file SALA00ESP_R_2021320.xtr



Tiempo-Elevacion

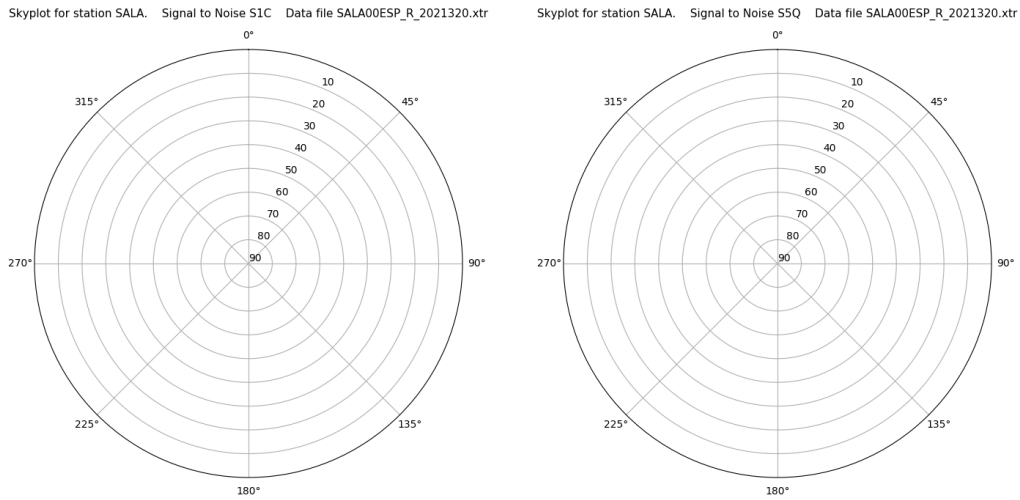
Time-elevation plot for station SALA. Signal to Noise S1C Data file SALA00ESP_R_2021320.xtr



Control de calidad GNSS GAL diario

Estacion: SALA
 Fecha: 2021 11 16
 Dia del año: 320

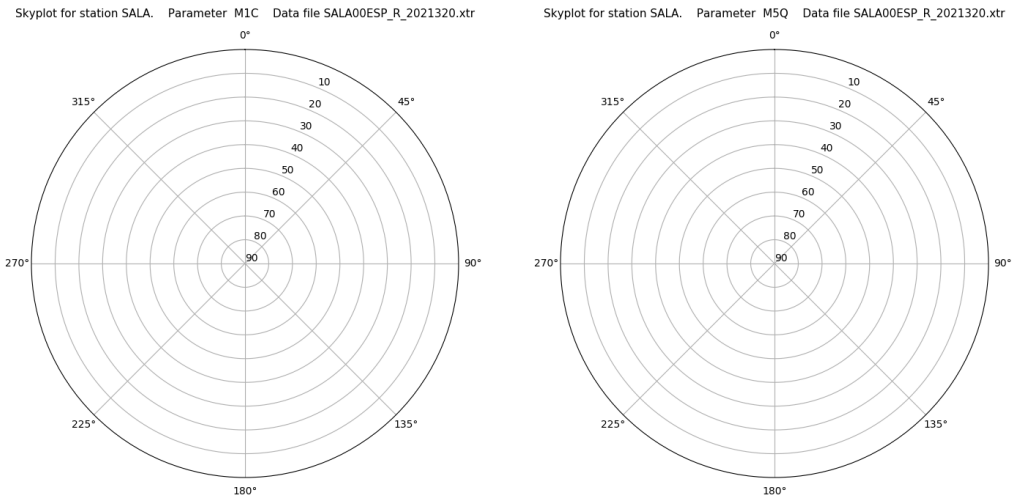
Señal-Ruido GAL E1 y E5



Data starts 2021 11 16 00:00:00

Data starts 2021 11 16 00:00:00

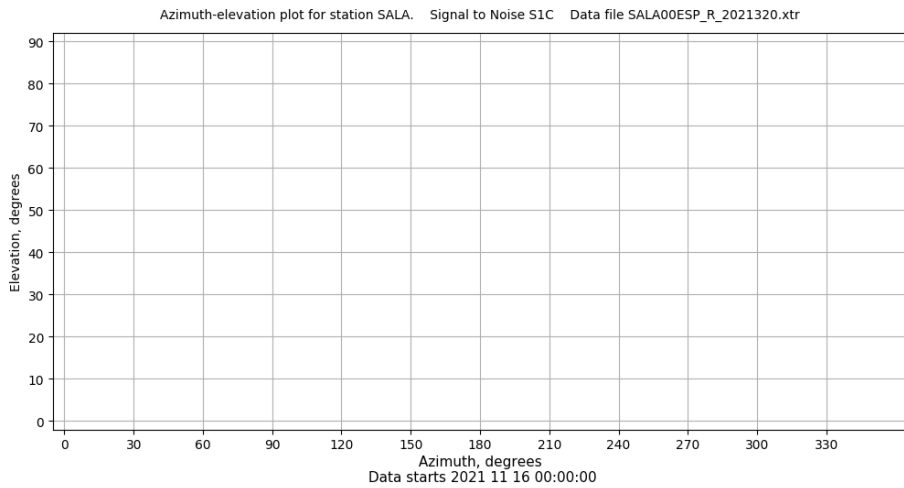
Multipath GAL E1 y E5



Data starts 2021 11 16 00:00:00

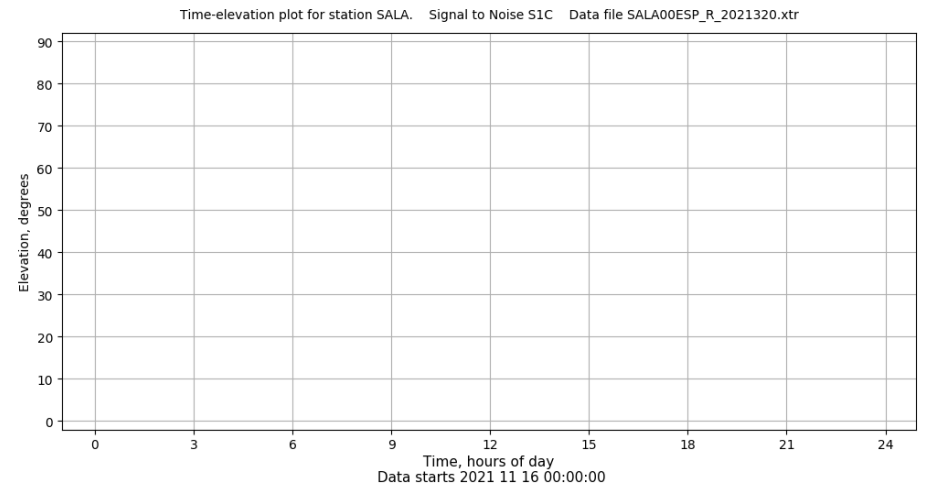
Data starts 2021 11 16 00:00:00

Azimut-Elevacion



Data starts 2021 11 16 00:00:00

Tiempo-Elevacion



Data starts 2021 11 16 00:00:00